| Section | Subdivision | T N | R E | Cultivated Acreage | Description of Culture | Date of First Culture |
|---|---|---|---|---|---|---|
| 34 | NW¼ of NE¼ | 25 | 51 | 21.5 | Meadow & Pasture | |
| " | " | " | " | 5.0 | Old Cultivation | |
| " | " | " | " | 1.2 | Potatoes | |
| " | " | " | " | 5.0 | Alfalfa | |
| " | E½ of NE¼ | " | " | 19.3 | " | |
| " | " | " | " | 1.5 | Grain | |
| " | " | " | " | 0.2 | Garden | |
| 35 | SW¼ of NW¼ | " | " | 0.9 | " | |
| " | " | " | " | 9.2 | Alfalfa | |
| 1 | SW¼ of SW¼ | 24 | 51 | 6.2 | Meadow | |
| 2 | E½ of SE¼ | " | " | 22.8 | " | |
| 11 | NE¼ of NE¼ | " | " | 12.3 | " | |
| 12 | NW¼ | " | " | 57.0 | " | |
| " | " | " | " | 2.8 | Pasture | |
| " | E½ of SW¼ | " | " | 14.6 | " | |
| " | " | " | " | 16.5 | Meadow | |
| 13 | E½ of NW¼ | " | " | 29.5 | " | |
| " | " | " | " | 4.4 | Pasture | |
| | | Total | -- | 229.9 | | |

## PLAT B
## T25N R51E

Scale 1 Inch = 600 Feet

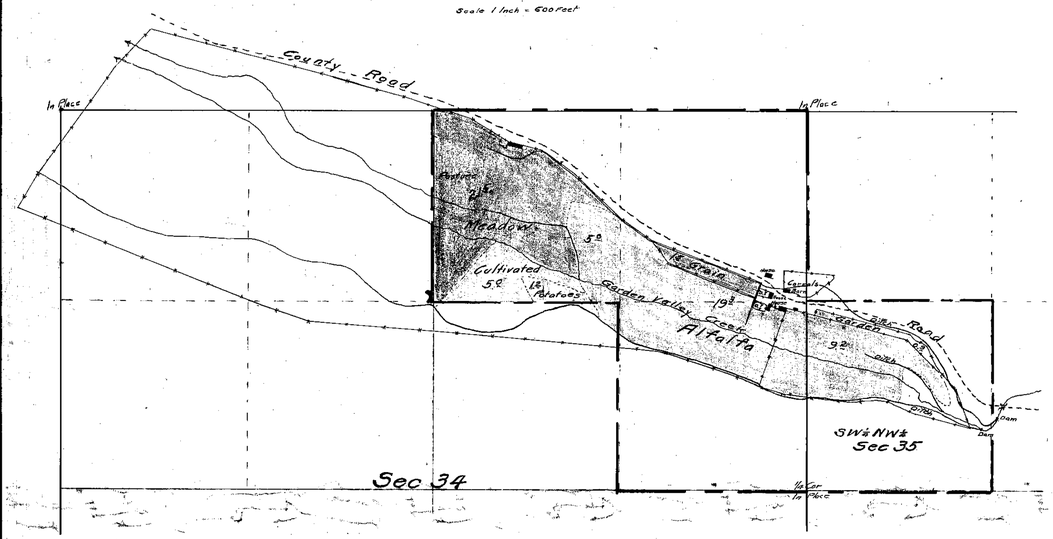


## PLAT A
## T24N R51E

Scale 1 Inch = 600 Feet

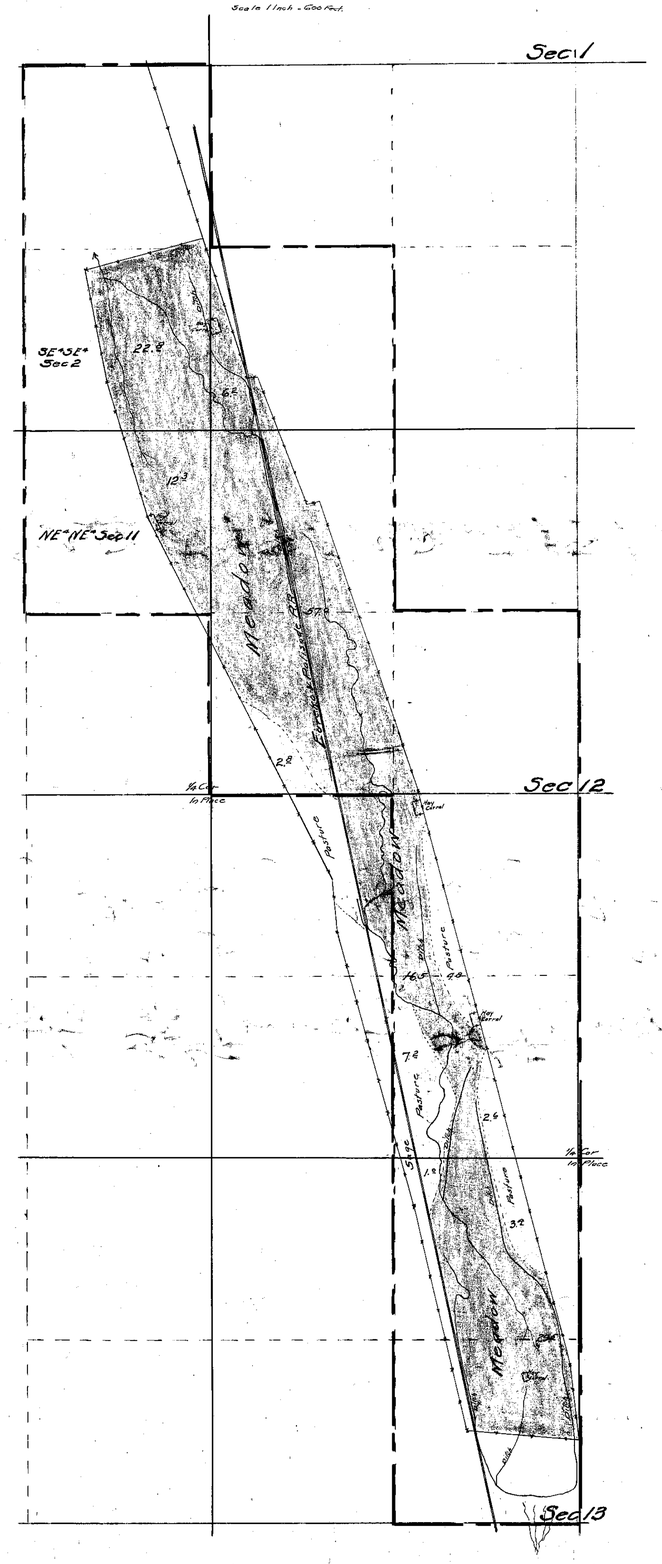


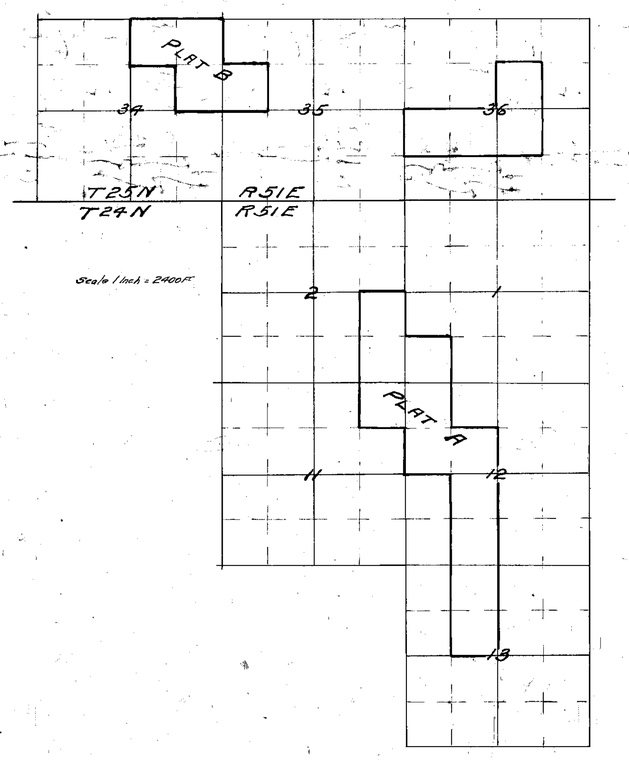


C.F. DeArmond
Garden Valley Creek
October 17. 21st
P. Carletti
P. Carletti
C.F. DeArmond
4th Feb. 8
E.P. Carville

# CULTURAL MAP
OF
LANDS
OF
P. CARLETTI
EUREKA NEVADA

Source - Garden Valley Creek
Location - Eureka County
Surveyed October 21-1917
By C.F. DeArmond

FILED
April 4, 1918
STATE ENGINEER'S OFFICE

01555