T. 5 S. R. 60 E. M. D. B. & M.

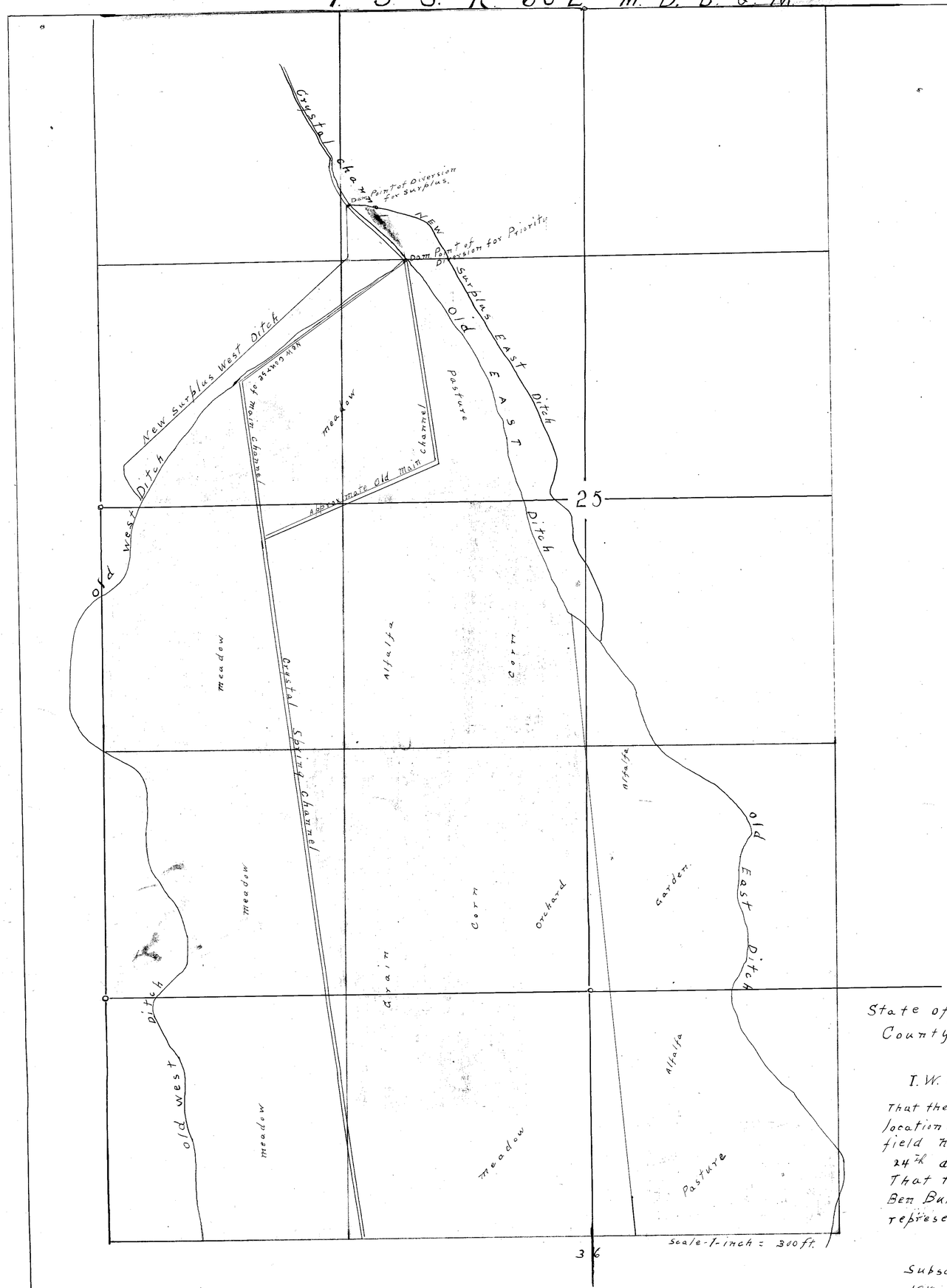

Section	Sub Division	Township	Range	Cultivated acreage	Description of culture	Date of first culture
25	SE¼NW¼	5 S	60 E	9 Acres	Pasture	
"	"	"	"	12 "	Meadow	
"	SW¼NW¼	"	"	13 "	"	
"	NE¼SW¼	"	"	20 "	Alfalfa	
"	NE¼SW¼	"	"	17 "	Corn	
"	NW¼SW¼	"	"	8 "	Alfalfa	
"	"	"	"	31 "	Meadow	
"	NW¼SE¼	"	"	4 "	Alfalfa	
"	SW¼SE¼	"	"	6 "	"	
"	"	"	"	10 "	Garden	
"	"	"	"	3 "	Alfalfa	
"	SE¼SW¼	"	"	6 "	Orchard	
"	"	"	"	18 "	Corn	
"	"	"	"	16 "	Grain	
"	SW¼SW¼	"	"	5 "	"	
"	"	"	"	23 "	Meadow	
36	NW¼NW¼	"	"	22 "	Meadow	
"	NE¼NW¼	"	"	10 "	Grain	
"	"	"	"	5 "	Corn	
"	"	"	"	25 "	Meadow	
"	NW¼NE¼	"	"	3 "	"	
"	"	"	"	12 "	Alfalfa	
"	"	"	"	16 "	Pasture	
Surplus 25	NE¼NW¼	"	"	3 "	Meadow	
"	SE¼NW¼	"	"	7 "	Meadow	
"	NE¼SW¼	"	"	3 "	Garden	
"	SW¼NW¼	"	"	3 "	Meadow	
				251½ acres		

State of Nevada, }
County of Lincoln } ss.

I. W. F Thorne, being first duly sworn, depose and say

That the above map is a true and accurate plat of the location of irrigated land applied for by Ben Butler et.al. as taken from field notes of a survey made by me and completed on the 24th day of January 1918.

That the map and survey were made at the instance of Ben Butler applicant of said irrigated land, and that it truly represents the irrigated land.

W F Thorne. Surveyor.

Subscribed and sworn to before me. this 13 day of February 1918. W. T. Stewart

Justice of the Peace in and for town of Alamo Lincoln County Nevada.

FILED
MAR 18 1918
STATE ENGINEER'S OFFICE

Ben Butler et. al.

Crystal Spring

[redacted]

Section	Township	Range	Subdivision	Acres	Culture
25	5 S.	60 E	SE4 - NW4	17	Meadow
"	"	"	" "	3.8	Grain
"	"	"	SW4 - "	16	Meadow
	"	"			
	"	"	NW4 - SW4	26	Grass Pasture
	"	"	" "	12	Grain
	"	"	NE4 - "	32.7	"
	"	"	" "	3	Alfalfa
	"	"	SW4 "	29	Meadow
	"	"	" "	1	Corn
	"	"	SE4 "	34	"
	"	"	" "	3.6	Alfalfa
	"	"	NW4 - SE4	1	"
	"	"	SW4 "	14.6	"
36	"	"	NW4 - NE4	31	"
"	"	"	NE4 - NW4	2.7	"
"	"	"	" "	34.5	Grain
"	"	"	" "	3.8	Meadow
	"	"	NW4 "	26.6	"
25	"	"	SW4 "	24	Pasture
"	"	"	NE4 "	21	Pasture
				337.2	

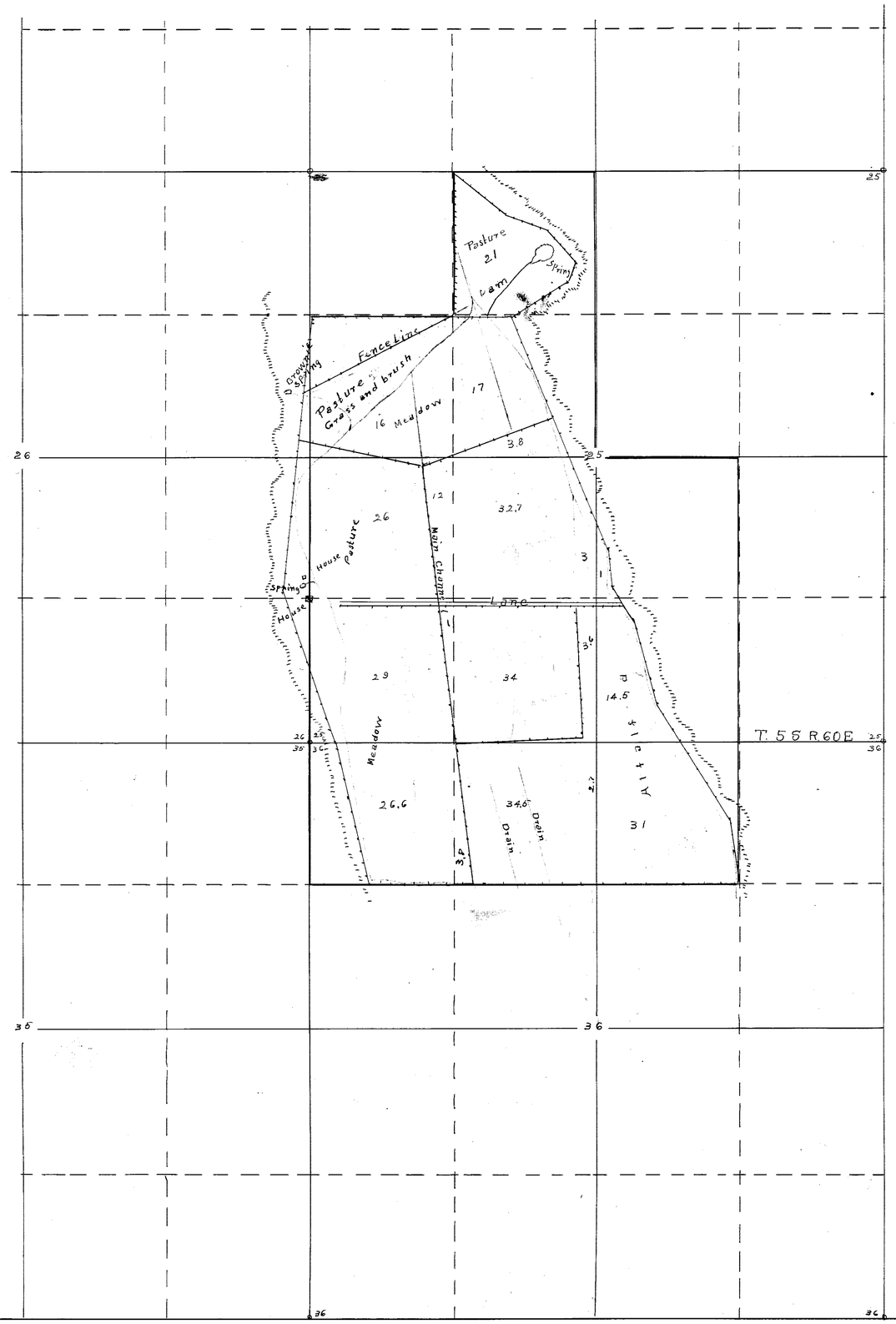

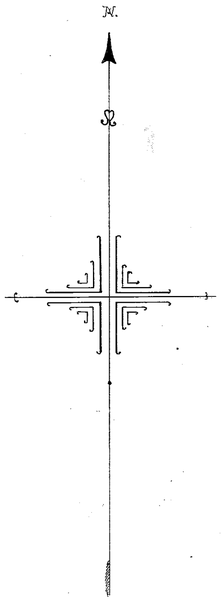

Constructed Ditches
Meadow Land
Grain on Garden
Alfalfa
Pasture Grass and Brush

CULTURE MAP OF HENRY and THIRIOT'S, RANCH

LINCOLN COUNTY NEVADA

Cultivated Land	173.9	Acres
Meadow "	92.4	"
Pasture "	71	"

Scale 1" = 600'

State of Nevada }
County of Lincoln } SS.

I, Frank Walker, being first duly sworn, depose and say that the above map is a true and accurate plat of the lands irrigated by Henry & Thirriot, as taken from the field notes of a survey made by me, completed on the 22 day of December AD 1921

That the map and survey were made at the instance of Henry & Thirriot, owners of said lands, and that it truly represents the irrigated lands of said Henry & Thirriot

Frank Walker
State Water Right Surveyor

Subscribed and sworn to before me this 10th day of Jan. 1922

A. L. Scott
Notary public in and for Lincoln County Nevada.

[redacted]