Sec	Subdivision	Twp	Range	Cultivated acreage	Description of crop	Date of first cultivation
10	NW¼ of NE¼	21N	29E	20	Pasture	
"	SW¼ of NE¼	" "	" "	15	" "	
2	NE¼ of NE¼	" "	" "	20	" "	
"	NW¼ " "	" "	" "	15	" "	
"	SE " "	" "	" "	20	Grain Alfalfa	
"	SW " "	" "	" "	15	Alfalfa	
"	NE¼ of NW¼	" "	" "	5	Pasture	
"	NW " "	" "	" "	10	" "	
"	SE " "	" "	" "	20	" "	
"	SW " "	" "	" "	5	" "	
"	NE¼ of SE¼	" "	" "	15	½ Grain ½ Sage	
"	NW " "	" "	" "	20	½ Grain ½ Alfalfa	
"	SE " "	" "	" "	20	Sage	
"	SW " "	" "	" "	15	" "	
"	NE¼ of SW¼	" "	" "	30	Pasture	
"	NW " "	" "	" "	15	" "	
"	SE " "	" "	" "	20	" "	
24	NW¼ of NE¼	21N	29E	30	½ Grain ½ Alfalfa	
"	SE " "	" "	" "	40	Alfalfa	
"	SW " "	" "	" "	30	" "	
"	NE " SE¼	" "	" "	40	" "	
"	NW " "	" "	" "	40	" "	
"	SE " "	" "	" "	20	½ Alfalfa ½ Grain	
"	SW " "	" "	" "	Not Watered	Sage	

All lands designated pasture and sage carry some Cottonwood timber

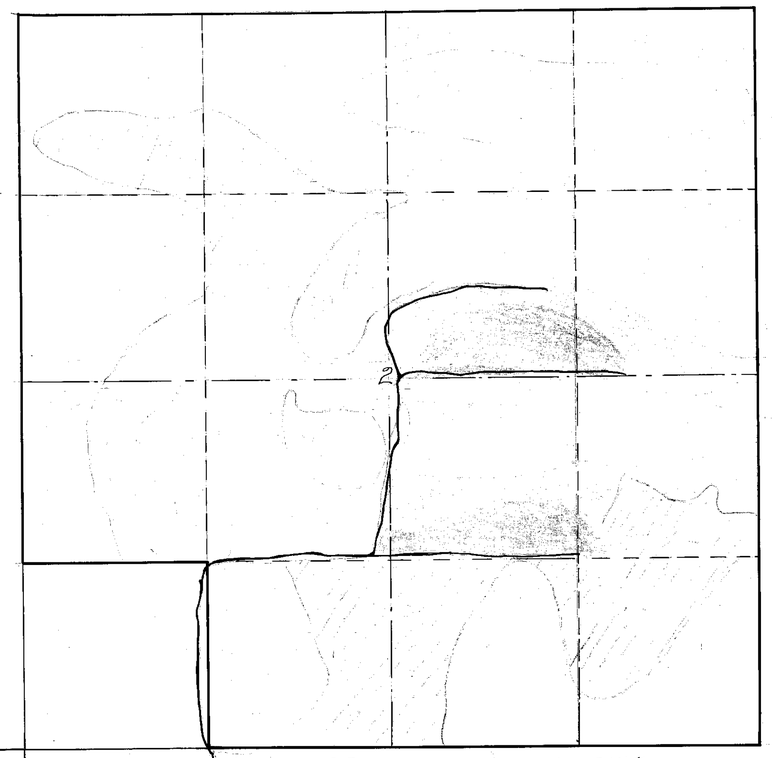

All of Sec. 2, T.20N., R.29E., except the S.W.¼ of the S.W.¼.



E.½ of Sec. 24.
T.21N., R.29E.

Ditch 12' wide 2' deep
Av. grade .125%

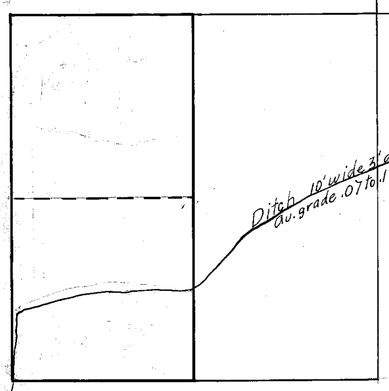

Ditch 10' wide 3' deep
Av. grade .07 to .1 %

W.½ of the N.E.¼ of Sec. 10, T.20N., R.29E.

Point of diversion from old channel
1221 feet N.88°02'W of the S.E. corner of
Sec. 26, T.21N., R.29E..

Point of diversion
1200 feet S.23°30'W of the
N.E. corner of Sec. 16, T.20N., R.29E.

State of Nevada
County of Churchill } ss

I, H.C. Lattin, being first duly sworn, depose and say that the above map is a true and accurate plat of the lands irrigated by F.W. and Laura M. Dudley, as taken from the field notes of a survey made by me completed on the 9th day of April, 1917

That the map and survey were made at the instance of F.W. and Laura M. Dudley owners of said lands, and that it truly represents the irrigated lands of the said F.W. and Laura M. Dudley.

H.C. Lattin

Subscribed and sworn to before me this 28th day of Dec 1917.
Charles M. Hay.
Notary Public in and for Churchill County, Nevada

Water Appropration
of
Fred W. Dudley
from the
Carson River.

01538