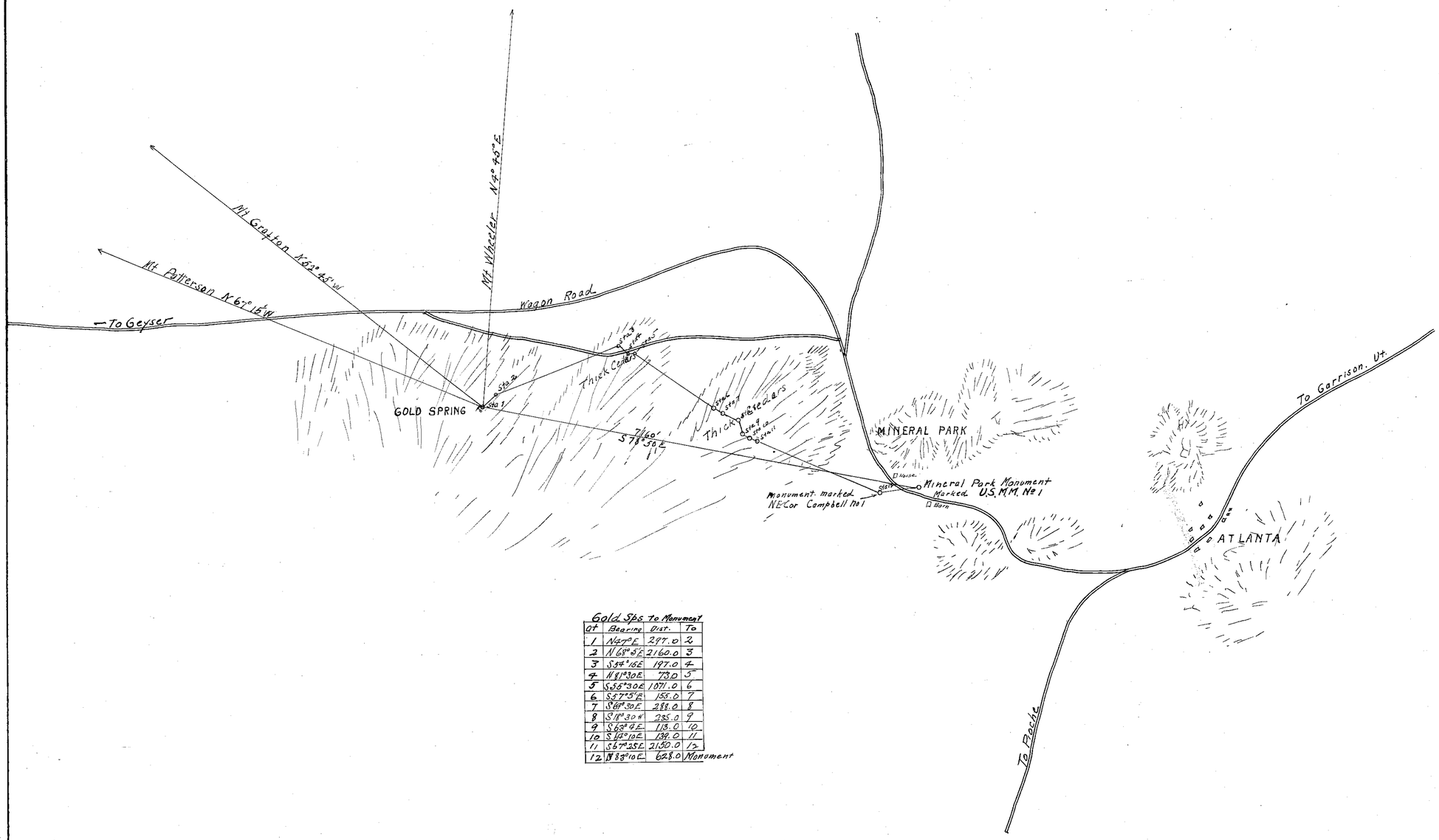

Gold Spg to Monument			
At	Bearing	Dist.	To
1	N 4° E	297.0	2
2	N 68° 5 E	2160.0	3
3	S 54° 15 E	197.0	4
4	N 81° 30 E	73.0	5
5	S 55° 30 E	1071.0	6
6	S 37° 5 E	153.0	7
7	S 61° 30 E	288.0	8
8	S 18° 30 W	235.0	9
9	S 63° 9 E	113.0	10
10	S 12° 10 E	139.0	11
11	S 67° 25 E	2150.0	12
12	N 83° 10 E	628.0	Monument

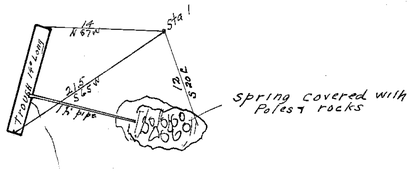

Enlarged Plan
Improvements
Scale 1" = 10'

State of California } SS.
County of Los Angeles

I, David B. Gemmill, being first duly sworn disposes and says that the above map is a true and accurate plat of the location and improvements of Gold Spring, as taken from field notes of a survey made by me, Completed on the 25th day of Sept 1914.

That the map and survey was made at the instance of the Geyser Land & Cattle Co, owner of said Spring and that it truly represents its location and improvements.

David B. Gemmill
Surveyor.

Subscribed and sworn before me this 10 day of November 1914.

Ella Scott
Notary Public in and for Los Angeles Co., California

MAP
OF
GOLD SPRING
OWNED BY
GEYSER LAND AND CATTLE CO.
GEYSER, NEV.

David B. Gemmill
Surveyor.

Scale 1 inch = 1000 ft.

Superceded by Map of Jan. 17, 1929

01497

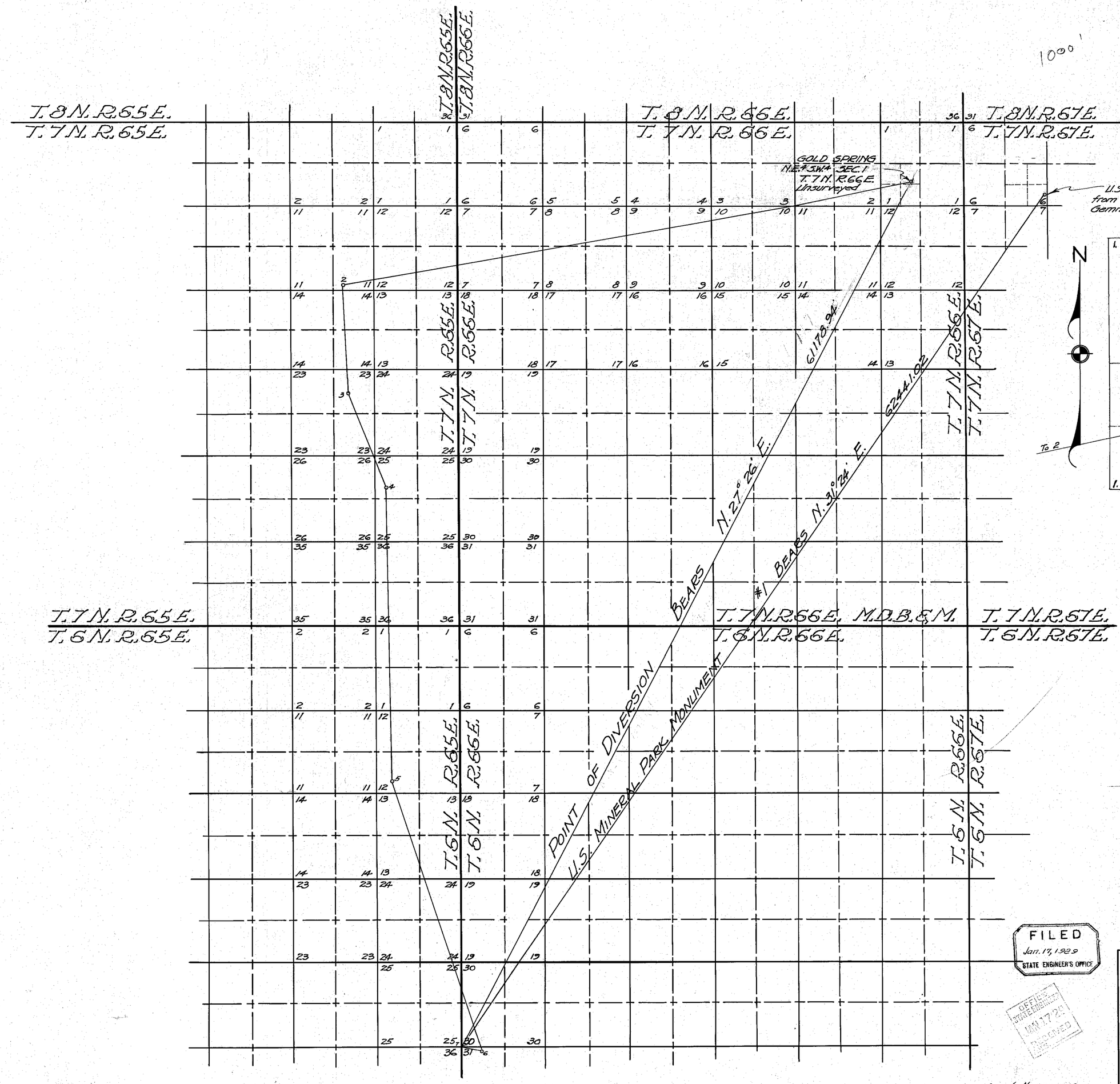

Course		Bearing	Distance
At	To		
1	2	N.79°38' E.	36105.23
2	3	N.3°16' W.	6704.62
3	4	N.21°13' W.	6376.25
4	5	N.1°11' W.	18442.37
5	6	N.17°54' W.	17575.07
6	7	S.89°55' E.	1138.70

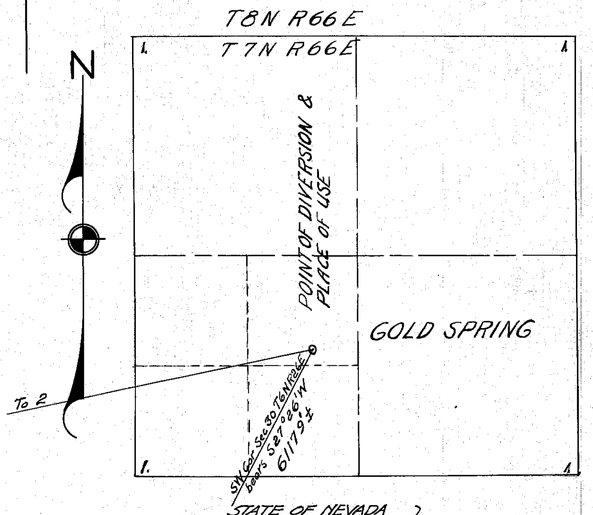

STATE OF NEVADA }
County of Lincoln } s.s.

I, George C. Collins, being first duly sworn, depose and say that this map consisting of one sheet, has been correctly drawn to the designated scale from field notes of a survey made by me during the month of May, 1928; that it truly and correctly represents the location and extent of the proposed works used to divert water from Gold Spring in Lincoln County by Richard T. Swallow for stockwatering purposes. That the proposed point of diversion, the approximate location and size of the diverting channel or other conduit, the place and manner of use, and the location and names of all other works of streams, which are crossed by, or connected with said works, are fully and correctly designated thereon.

George C. Collins.
State Water Right Surveyor

Subscribed and sworn to before me this 29 day of Sept. 1928
C. C. Cox
Notary Public in and for
Lincoln County Nevada

SCALE 1" = 3000'

0 500 3000 6000 9000 12000

FILED
Jan. 17, 1929
STATE ENGINEER'S OFFICE

OFFICE STATE ENGINEER JAN 17 '29 RECEIVED

Supercedes Map of Nov. 30, 1914

SUPPLEMENTARY MAP OF GOLD SPRING

PROOF OF APPROPRIATION
NUMBER 01497
MADE FOR
RICHARD T. SWALLOW

01497