Section	Subdivision	Township	Range	Cultured Average	Description of Culture	Date of First Culture
25	SE of SW	30 N	58 E	14.00	Plowed up	1848
"	SW of SW	"	"	8.00	" "	Grass
36	NW of NW	"	"	40.00	" "	Fence put
"	NE " NW	"	"		Pasture.	in
"	SW " NW	"	"	40.00	Meadow	Grass
"	SE " NW	"	"	40.00	"	First Cut
"	NE " NE	"	"	40.00	Wild	1860
"	NW " NE	"	"	40.00	Clover	
"	NE " SE	"	"	40.00	"	
"	NW " SE	"	"	33.00	Red Top	
"	SE " SE	"	"	40.00		
"	SW " SE	"	"	30.00		
31	SW " NW	30	59 N.	40.00		
"	SW " NE	"	"	40.00		
"	SE " NE	"	"	40.00		
"	NW " SW	"	"	40.00		
"	NE " SW	"	"	40.00		
"	NW " SE	"	"	40.00		
"	NE " SE Lot 4	"	"	41.11		
"	SW " SE	"	"			
6	SW " SE Lot 5	"	"	40.00		
"	NW " NW Lot 2	"	"	40.06		
"	NE " NW Lot 1	"	"	43.00		
36	SW of NE			40.00		
"	SE " NE			40.00		
"	N½ " SW			80.00		

1860 Grist Mill in SW of SW of Sec. 25 was built run by water taken from Overland Creek.

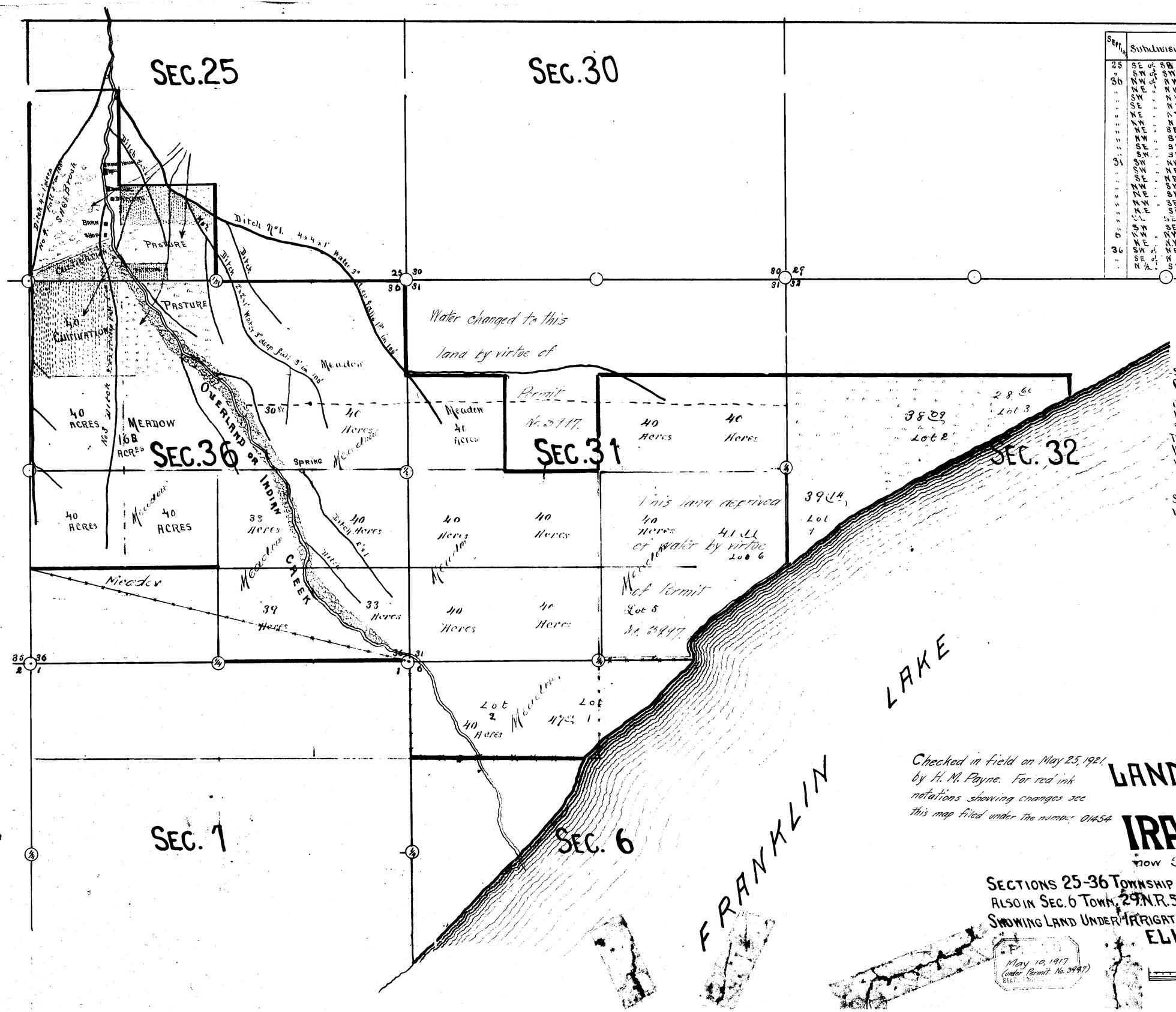

State of Nevada }
County of Elko } ss

I William P. Wright being first duly sworn deposes and says that the annexed map is a true Plat of the Lands Irrigated by Ira D. Wines as taken from the field Notes of a Survey made by me Completed the 13th day of June 1913 That the Map and Survey was made at the instance of Sam'l Wines Agent of the Owner of said Lands and that it truly represents the Irrigated Lands of said Ira D. Wines

William P. Wright
Surveyor.

Subscribed and Sworn to before me this 21st day of March 1914

[illegible]
Notary Public

FILED
June 2, 1914
STATE Engineer

MAP
OF THE
LAND BELONGING
TO
IRA. D WINES
now SAMUEL T. WINES

Checked in field on May 25, 1921 by H. M. Payne. For red ink notations showing changes see this map filed under the number 01454

SECTIONS 25-36 TOWNSHIP 30 N.R. 58 AND SEC. 31 TOWN 30 N.R. 59 EAST
ALSO IN SEC. 6 TOWN. 29 N.R. 59 EAST M.D.M.
SHOWING LAND UNDER IRRIGATION WATER TAKEN OUT OF OVERLAND CREEK.
ELKO COUNTY NEVADA

SCALE IN FEET
500 1000 1500 2000

FILED
May 10, 1917
(under Permit No. 3497)
STATE Engineer

SECTION	SUBDIVISION	T. N.	R. E	ACREAGE	DESCRIPTION OF CULTURE	DATE OF FIRST CULTURE
25	NW¼ of SW¼	34	58	6.13	Sage + Grass	
"	SW¼ " "	"	"	9.28	" " "	
"	" " " "	"	"	8.76	Meadow	
"	" " " "	"	"	0.20	Garden	
"	" " " "	"	"	1.05	Grass + Sage	
"	SE¼ " "	"	"	0.26	Garden	
"	" " "	"	"	4.98	Meadow	
36	NW¼ + NE¼	"	"	17.55	"	
"	NE¼ " NW¼	"	"	34.86	"	
"	NW¼ " "	"	"	31.9	"	
"	" " "	"	"	8.1	Sage + Grass	
"	S½ " "	"	"	80.00	Meadow	
"	SW¼ + NE¼	"	"	40.00	"	
"	SE¼ + NE¼	"	"	29.3	"	
"	N½ + SE¼	"	"	80.0	"	
"	N½ " SW¼	"	"	80.0	"	
"	SW¼ + SW¼	"	"	37.0	"	
"	SE¼ + SW¼	"	"	15.00	"	
"	SW¼ + SE¼	"	"	25.00	"	
"	SE¼ + SE¼	"	"	35.00	"	
31	S½ " NE¼	30	59	77.00	"	
"	NW¼ " NW¼	"	"	37.00	"	
"	SW¼	"	"	160.0	"	
"	SE¼	"	"	92.27	"	
6	N½ " NW¼	29	59	80.00	"	
31	SE¼ " SE¼	30	59	0.56		
				964.16		

o Rock marked ¼ appears to be error.

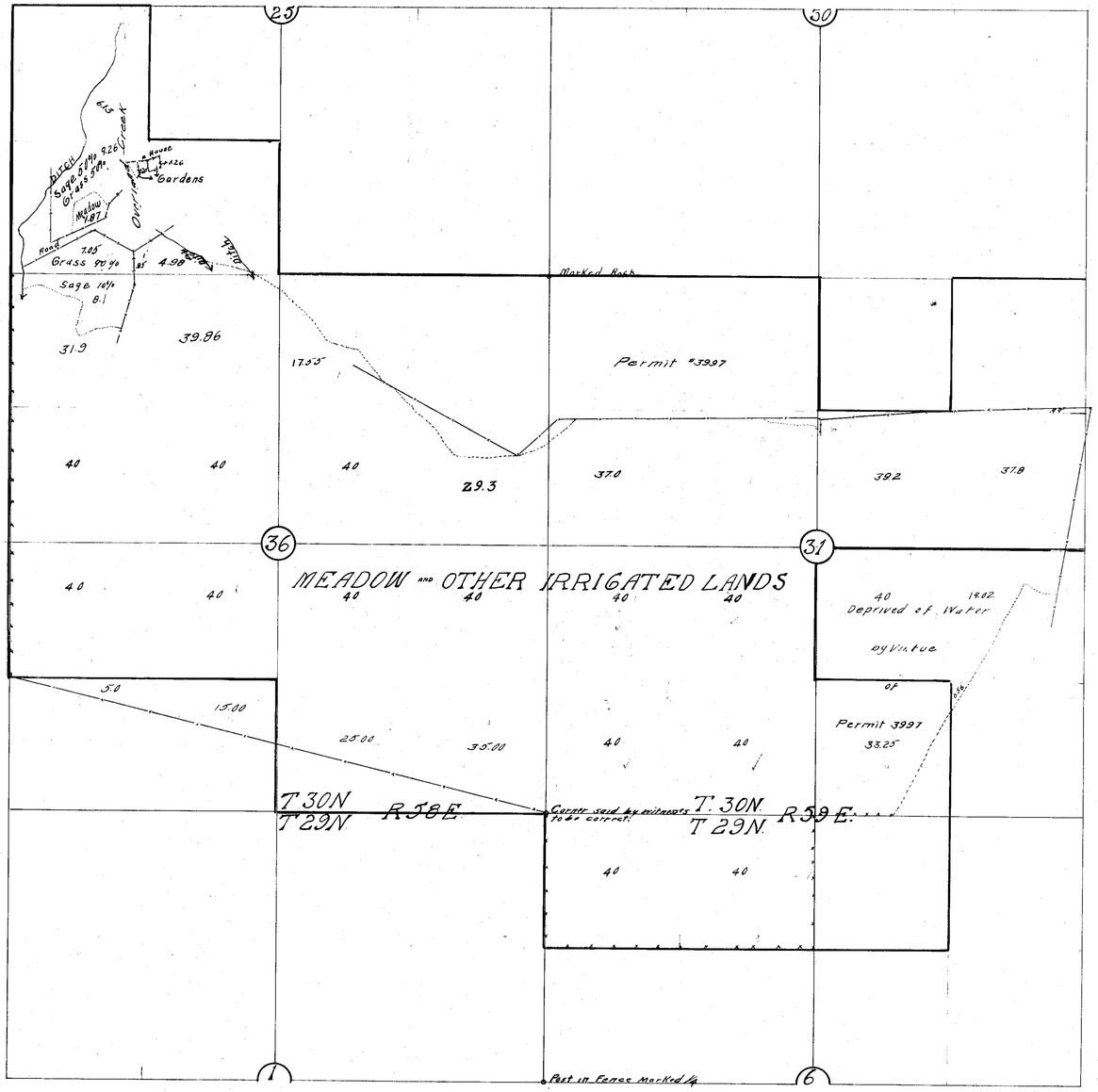

STATE OF NEVADA } SS
COUNTY OF ELKO }

W. H. Sattelmeyer being first duly sworn, deposes and says that the above is true and accurate plat of the lands irrigated by Sam T. Wines as taken from the field notes of a survey made by me and completed on the 1st day of Sept. 1923.

That the map and survey were made at the instance of the State Engineer of the State of Nevada and that it truly represents the lands owned by Sam T. Wines.

W. H. Sattelmeyer
State Water Right Surveyor

Subscribed and sworn to before me this 2 day of November, 1923

Notary Public in and for Elko County, Nevada.

FILED
Jan 4, 1924
STATE ENGINEER'S OFFICE

MAP
SHOWING
BOUNDARIES OF IRRIGATED LAND
OF
SAM T. WINES
WATER SOURCE: OVERLAND CREEK
WATER SYSTEM: RUBY LAKE
RUBY VALLEY, ELKO COUNTY, NEVADA
Scale 1"=600'

01454

Amended Map 01454

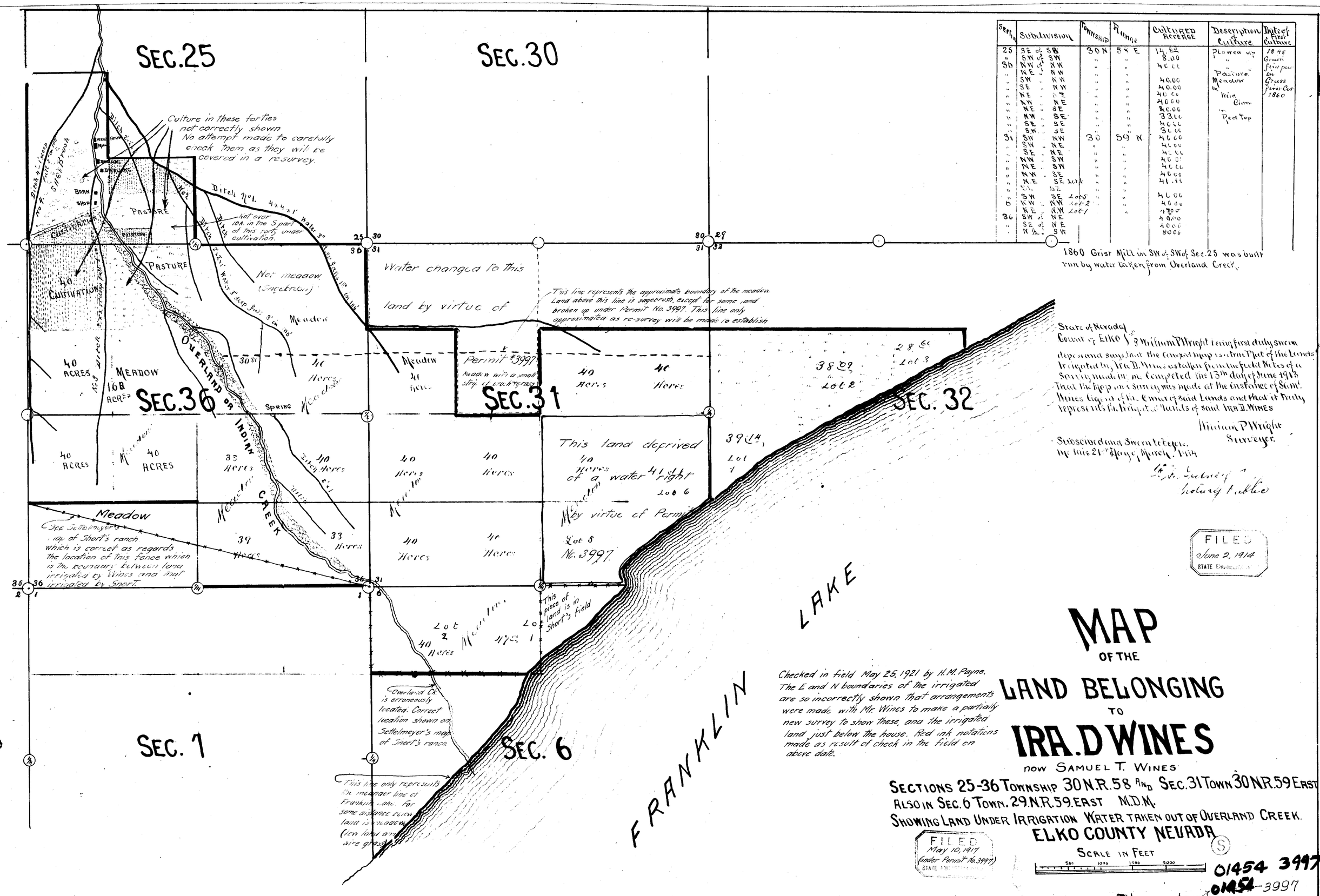

Section	Subdivision	Township	Range	Cultured Acreage	Description of Culture	Date of First Culture
25	SE of SE	30 N	58 E	14.60	Plowed up	1848
"	SW of SW	"	"	8.00	"	Grain
36	NW of NW	"	"	40.00	"	first put
"	NE " NW	"	"		Pasture.	in
"	SW " NW	"	"	40.00	Meadow	Grass
"	SE " NW	"	"	40.00	by	first Cut
"	NE " NE	"	"	40.00	Wild	1860
"	NW " NE	"	"	40.00	Clover	
"	NE " SE	"	"	80.00		
"	NW " SE	"	"	33.00	Red Top	
"	SE " SE	"	"	40.00		
"	SW " SE	"	"	30.00		
31	SW " NW	30	59 N	40.00		
"	SW " NE	"	"	40.00		
"	SE " NE	"	"	40.00		
"	NW " SW	"	"	40.00		
"	NE " SW	"	"	40.00		
"	NW " SE	"	"	40.00		
"	NE " SE Lot 6	"	"	41.11		
"	SE " SE	"	"			
"	SW " SE Lot 5	"	"	40.00		
6	NW " NW Lot 2	"	"	40.00		
"	NE " NW Lot 1	"	"	47.00		
36	SW of NE			40.00		
"	SE of NE			40.00		
"	N ½ " SW			80.00		

1860 Grist Mill in SW of SW of Sec. 25 was built run by water taken from Overland Creek.

MAP OF THE LAND BELONGING TO IRA. D WINES

now SAMUEL T. WINES

SECTIONS 25-36 TOWNSHIP 30 N.R. 58 AND SEC. 31 TOWN 30 N.R. 59 EAST
ALSO IN SEC. 6 TOWN. 29 N.R. 59 EAST M.D.M.
SHOWING LAND UNDER IRRIGATION WATER TAKEN OUT OF OVERLAND CREEK.
ELKO COUNTY NEVADA

Section	Subdivision	Township	Range	Cultured Acreage	Description of Culture	Date of First Culture
25	SE of SW	30 N	58 E	14.60	Plowed up	1848
"	SW of SW	"	"	8.00	"	Grain
36	NW of NW	"	"	40.00	"	first put
"	NE " NW	"	"		"Pasture."	in
"	SW " NW	"	"	40.00	Meadow	Grass
"	SE " NW	"	"	40.00	in	First Cut
"	NE " NE	"	"	40.00	Wild	1860
"	NW " NE	"	"	40.00	Clover	
"	NE " SE	"	"	30.00	or	
"	NW " SE	"	"	33.00	Red Top	
"	SE " SE	"	"	40.00		
"	SW " SE	"	"	30.00		
31	SW " NW	30	59 N.	40.00		
"	SW " NE	"	"	40.00		
"	SE " NE	"	"	45.00		
"	NW " SW	"	"	40.00		
"	NE " SW	"	"	40.00		
"	NW " SE	"	"	40.00		
"	N.E SE Lot 6	"	"	41.11		
"	SE SE	"	"			
"	SW SE Lot 5	"	"	40.00		
6	NW " NW Lot 2	"	"	40.00		
"	NE " N.W Lot 1	"	"	47.00		
36	SW of NE			40.00		
"	SE of NE			40.00		
.	N ½ " SW			80.00		

1860 Grist Mill in SW of SW of Sec. 25 was built run by water taken from Overland Creek.

State of Nevada }
County of Elko } ss I William P Wright being first duly sworn deposes and says that the annexed map is a true Plat of the Lands Irrigated by Ira D. Wines as taken from the field Notes of a Survey made by me Completed the 13th day of June 1913 That the Map and Survey was made at the instance of Saml. Wines Agent of the Owner of said Lands and that it truly represents the Irrigated Lands of said IRA D. WINES

William P Wright
Surveyor.

Subscribed and Sworn to before me this 21st day of March 1914

[illegible]
Notary Public

MAP
OF THE
LAND BELONGING
TO
IRA. D WINES
now SAMUEL T. WINES

SECTIONS 25-36 TOWNSHIP 30 N.R. 58 AND SEC. 31 TOWN 30 N.R. 59 EAST
ALSO IN SEC. 6 TOWN. 29. N.R. 59. EAST M.D.M.
SHOWING LAND UNDER IRRIGATION WATER TAKEN OUT OF OVERLAND CREEK.
ELKO COUNTY NEVADA

SCALE IN FEET
500 1000 1500 2000

01454
3447

3447 - 01454

SECTION	SUBDIVISION	T. N.	R. E	ACREAGE	DESCRIPTION OF CULTURE	DATE OF FIRST CULTURE
25	NW¼ of SW¼	30	58	6.13	Sage + Grass	
"	SW¼ " "	"	"	9.28	" " "	
"	" " "	"	"	2.72	Meadow	
"	" " "	"	"	0.20	Garden	
"	" " "	"	"	1.05	Grass + Sage	
"	SE¼ " "	"	"	0.26	Garden	
"	" " "	"	"	4.98	Meadow	
36	NW¼ of NE¼	"	"	17.55	"	
"	NE¼ " NW¼	"	"	34.86	"	
"	NW¼ " "	"	"	31.9	"	
"	" " "	"	"	8.1	Sage + Grass	
"	S½ " "	"	"	80.00	Meadow	
"	SW¼ " NE¼	"	"	40.00	"	
"	SE¼ of NE¼	"	"	29.3	"	
"	N½ " SE¼	"	"	80.0	"	
"	N½ " SW¼	"	"	80.0	"	
"	SW¼ of SW¼	"	"	5.0	"	
"	SE¼ of SW¼	"	"	10.00	"	
"	SW¼ of SE¼	"	"	25.00	"	
"	SE¼ of SE¼	"	"	35.00	"	
31	S½ " NE¼	30	59	77.00	"	
"	NW¼ " NW¼	"	"	37.00	"	
"	SW¼	"	"	160.0	"	
"	SE¼	"	"	92.27	"	
6	N½ " NW¼	29	59	80.00	"	
31	SE¼ " SE¼	30	59	0.56		
				964.16		

o Rock marked ¼ appears take error.

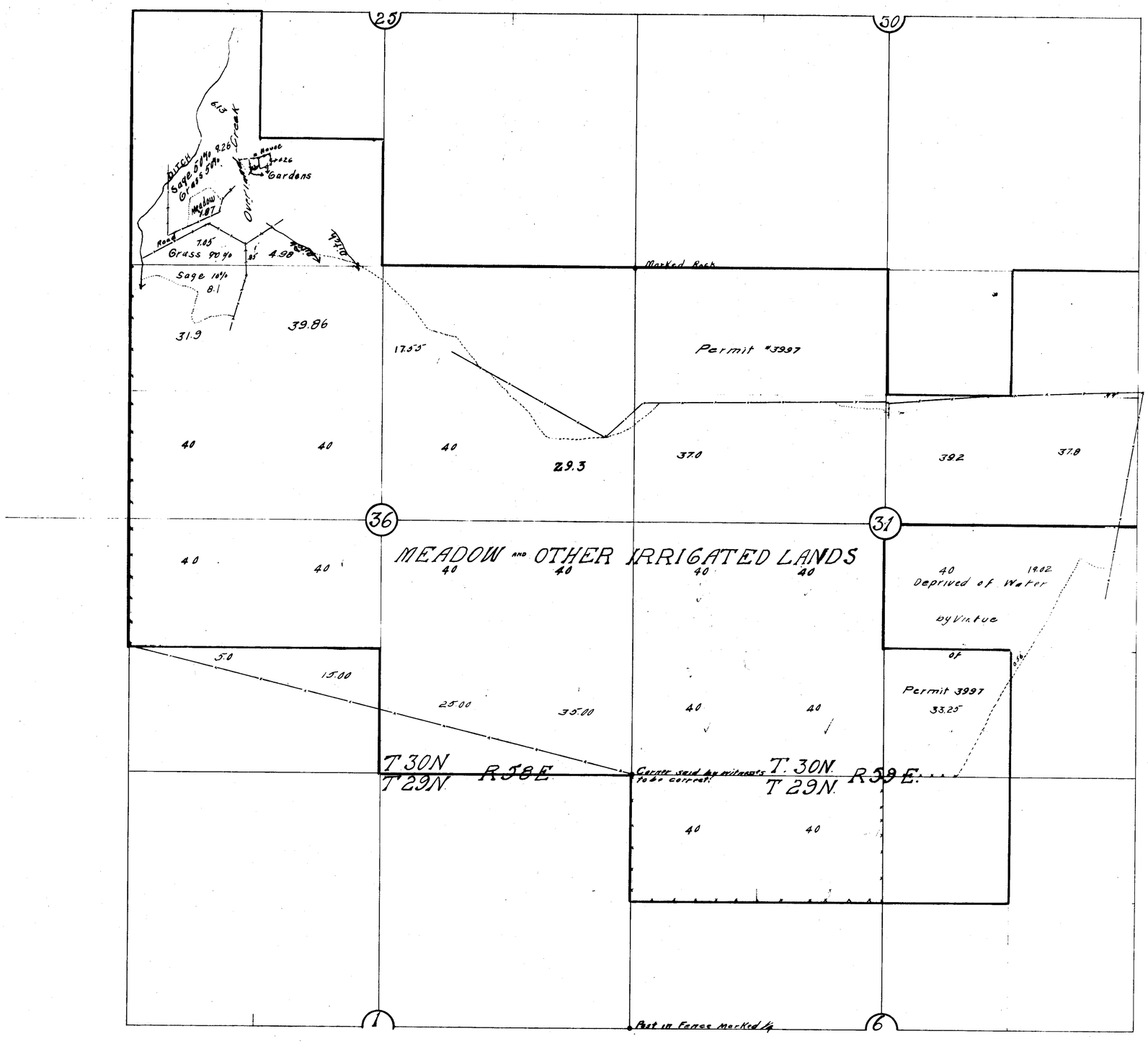

STATE OF NEVADA } S.S.
COUNTY OF ELKO }

W. H. Settelmeyer being first duly sworn, deposes and says that the above is a true and accurate plat of the lands irrigated by Sam T. Wines as taken from the field notes of a survey made by me and completed on the 1st day of Sept. 1923.

That the map and survey were made at the instance of the State Engineer of the State of Nevada and that it truly represents the lands owned by Sam T. Wines.

W. H. Settelmeyer
State Water Right Surveyor

Subscribed and sworn to before me this 2 day of November, 1923

Notary Public in and for
Elko County, Nevada.

FILED
Jan. 4, 1924
STATE ENGINEER'S OFFICE

MAP
SHOWING
BOUNDARIES OF IRRIGATED LAND
OF
SAM T. WINES
WATER SOURCE: OVERLAND CREEK
WATER SYSTEM: RUBY LAKE
RUBY VALLEY, ELKO COUNTY, NEVADA
Scale 1"=600'

(S)

01454

Amended Map 01454