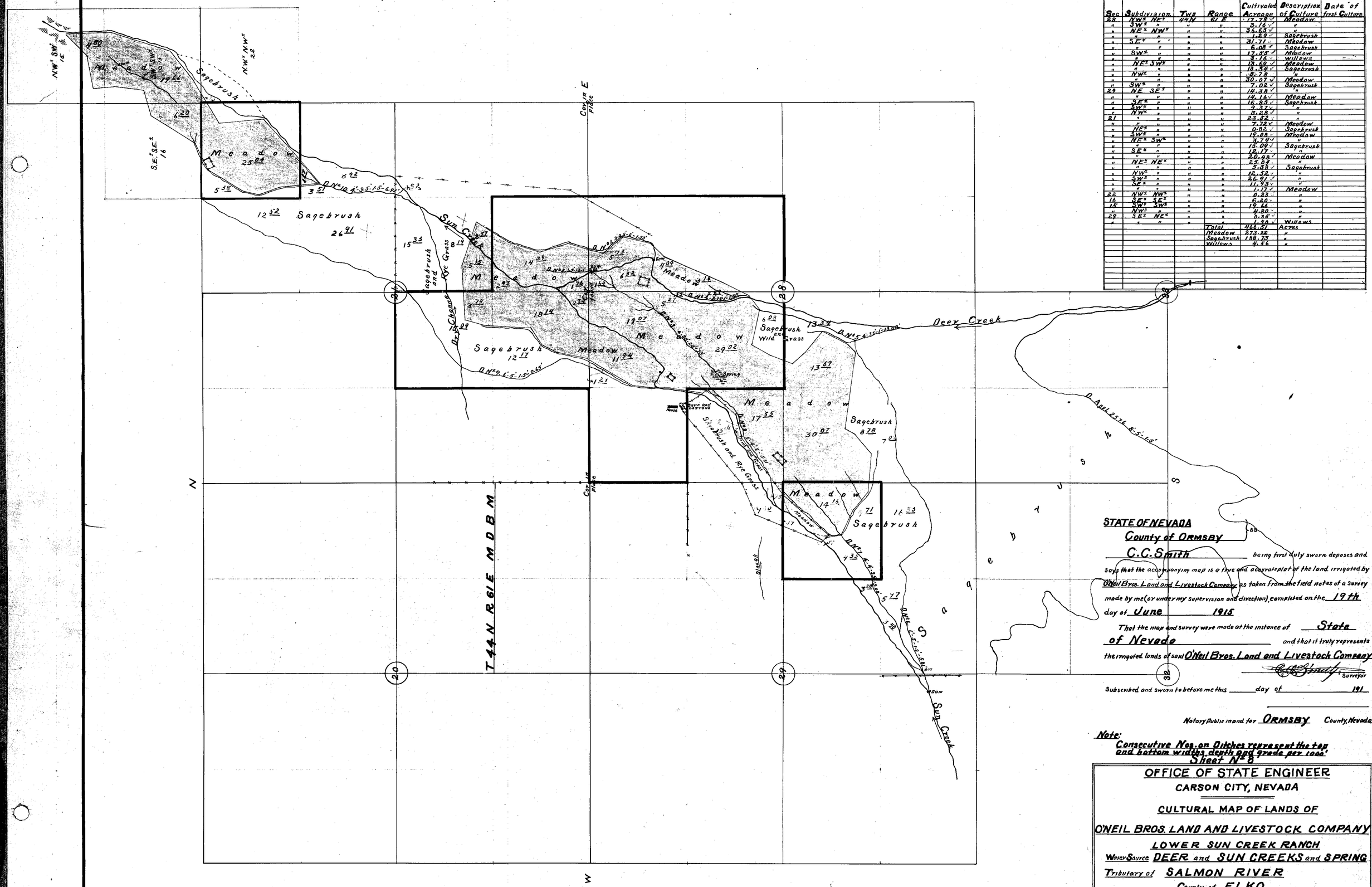

Sec	Subdivision	Twp	Range	Cultivated Acreage	Description of Culture	Date of first Culture
28	NW¼ NE¼	44N	61E	17.78	Meadow	
"	SW¼ "	"	"	3.16	"	
"	NE¼ NW¼	"	"	36.63	"	
"	" "	"	"	1.89	Sagebrush	
"	SE¼ "	"	"	31.71	Meadow	
"	" "	"	"	6.08	Sagebrush	
"	SW¼ "	"	"	17.55	Meadow	
"	" "	"	"	3.16	Willows	
"	NE¼ SW¼	"	"	13.69	Meadow	
"	" "	"	"	13.34	Sagebrush	
"	NW¼ "	"	"	5.78	"	
"	" "	"	"	30.07	Meadow	
"	SW¼ "	"	"	7.08	Sagebrush	
29	NE SE¼	"	"	14.38	"	
"	" "	"	"	14.16	Meadow	
"	SE¼ "	"	"	16.85	Sagebrush	
"	SW¼ "	"	"	9.37	"	
"	NW¼ "	"	"	3.28	"	
21	" "	"	"	23.52	"	
"	" "	"	"	7.72	Meadow	
"	NE¼ "	"	"	0.82	Sagebrush	
"	SW¼ "	"	"	12.08	Meadow	
"	NE¼ SW¼	"	"	3.74	"	
"	" "	"	"	15.09	Sagebrush	
"	SE¼ "	"	"	12.17	"	
"	" "	"	"	20.48	Meadow	
"	NE¼ NE¼	"	"	23.84	"	
"	" "	"	"	5.38	Sagebrush	
"	NW¼ "	"	"	12.52	"	
"	SW¼ "	"	"	26.91	"	
"	SE¼ "	"	"	11.93	"	
"	" "	"	"	1.17	Meadow	
22	NW¼ NW¼	"	"	0.23	"	
16	SE¼ SE¼	"	"	6.20	"	
15	SW¼ SW¼	"	"	19.66	"	
"	NW¼ "	"	"	4.80	"	
29	SE¼ NE¼	"	"	0.35	"	
"	" "	"	"	1.48	Willows	
			Total	466.51	Acres	
			Meadow	273.82	"	
			Sagebrush	188.73	"	
			Willows	4.56	"	

STATE OF NEVADA
County of ORMSBY

C.C. Smith being first duly sworn deposes and says that the accompanying map is a true and accurate plat of the land irrigated by O'Neil Bros. Land and Livestock Company as taken from the field notes of a survey made by me (or under my supervision and direction) completed on the 19th day of June 1915

That the map and survey were made at the instance of State of Nevada and that it truly represents the irrigated lands of said O'Neil Bros. Land and Livestock Company

C.C. Smith Surveyor

Subscribed and sworn to before me this _____ day of _____ 191

Notary Public in and for ORMSBY County, Nevada.

Note:
Consecutive Nos. on Ditches represent the top and bottom widths, depth and grade per 100'
Sheet No. 8

OFFICE OF STATE ENGINEER
CARSON CITY, NEVADA

CULTURAL MAP OF LANDS OF
O'NEIL BROS. LAND AND LIVESTOCK COMPANY
LOWER SUN CREEK RANCH
Water Source DEER and SUN CREEKS and SPRING
Tributary of SALMON RIVER
County of ELKO

Surveyed by C.C. Smith 6-17-1915
Mapped by C.C. Smith 8-9-1915
Scale 1 inch = 600 feet

01411

01411

Sec	Subdivision	Twp.	Range	Cultivated Acreage	Description of Culture	Date of first Culture
27	NE¼ SE¼	44N	60 E	14.78	Meadow	
"	" "	"	"	5.38	Willows	
26	NW¼ SW¼	"	"	21.29	Meadow	
"	" "	"	"	0.82	Sage & Willows	
"	" "	"	"	1.05	Willows	
"	SW¼ "	"	"	3.27	Meadow	
"	" "	"	"	3.83	Willows	
"	NE¼ "	"	"	13.57	Meadow	
"	SE¼ "	"	"	17.32	"	
"	" "	"	"	5.09	Willows	
"	NW¼ SE¼	"	"	4.21	Meadow	
"	" "	"	"	2.69	Yard	
"	SW¼ "	"	"	18.84	Meadow	
"	" "	"	"	7.19	Willows	
"	SE¼ "	"	"	20.47	Meadow	
"	" "	"	"	6.91	Willows	
"	SW¼ SW¼	"	"	24.57	Meadow	
"	SE¼ "	"	"	19.30	"	
"	SW¼ SE¼	"	"	14.98	"	
"	SE¼ "	"	"	4.09	"	
36	NE¼ NE¼	"	"	2.34	"	
			Total	212.40	Acres	
			Meadow	178.99	"	
			Willows & Sage	33.41	"	

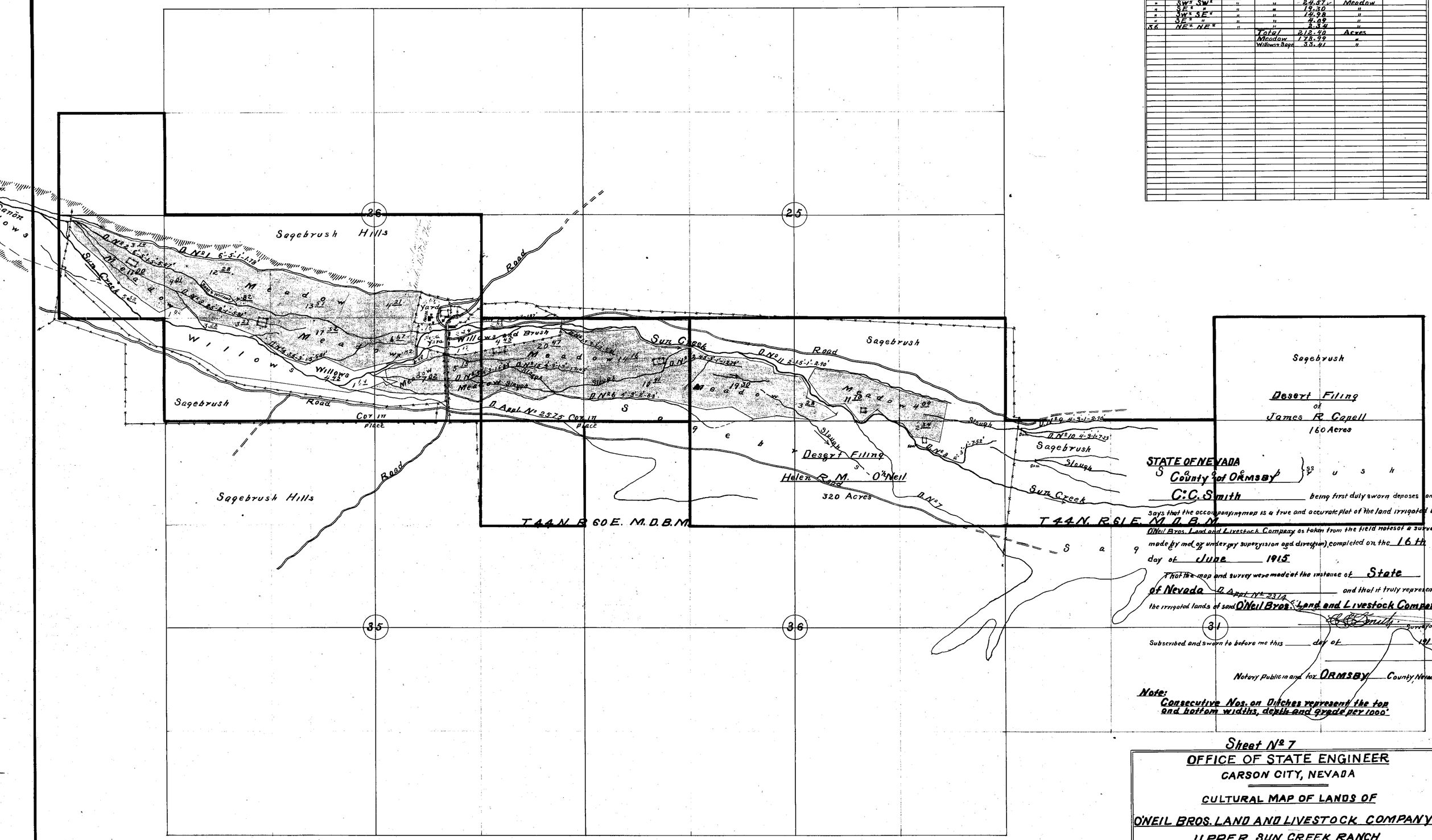

STATE OF NEVADA
County of ORMSBY } ss

C. C. Smith being first duly sworn deposes and says that the accompanying map is a true and accurate plat of the land irrigated by O'Neil Bros. Land and Livestock Company as taken from the field notes of a survey made by me (or under my supervision and direction), completed on the 16th day of June 1915

That the map and survey were made at the instance of State of Nevada D. Appl. No. 2314 and that it truly represents the irrigated lands of said O'Neil Bros. Land and Livestock Company

C. C. Smith Surveyor

Subscribed and sworn to before me this _____ day of _____ 191_

Notary Public in and for ORMSBY County, Nevada.

Note:
Consecutive Nos. on Ditches represent the top and bottom widths, depth and grade per 1000'

Sheet No 7

OFFICE OF STATE ENGINEER
CARSON CITY, NEVADA

CULTURAL MAP OF LANDS OF
O'NEIL BROS. LAND AND LIVESTOCK COMPANY
UPPER SUN CREEK RANCH

Water Source SUN CREEK
Tributary of SALMON RIVER
County of ELKO

Surveyed by C.C. Smith 6-13-1915
Mapped by C.C. Smith 8-10-1915
Scale 1 inch = 600 feet

01411

01411

Sec	Subdivision	Twp.	Range	Cultivated Acreage	Description of Culture	Date of first Culture
32	SE¼ NW¼	43 N	61 E	4.62	Timothy	
"	NE¼ SW¼	"	"	17.20	"	
"	" "	"	"	22.80	Sagebrush	
"	SE¼ "	"	"	20.01	"	
"	NW¼ SE¼	"	"	20.06	Meadow	
"	" "	"	"	14.41	Sagebrush	
"	SW¼ "	"	"	28.82	"	
"	NE¼ "	"	"	0.27	Meadow	
"	" "	"	"	25.40	Sagebrush	
"	SE¼ "	"	"	26.43	"	
33	NW¼ SW¼	"	"	13.48	"	
"	NE¼ "	"	"	0.41	"	
"	SW¼ "	"	"	28.26	"	
"	SE¼ "	"	"	16.61	"	
"	SW¼ SE¼	"	"	1.28	"	
			Total —	240.86 Acres		
			" Meadow	42.85	"	
			" Sage	197.41	"	

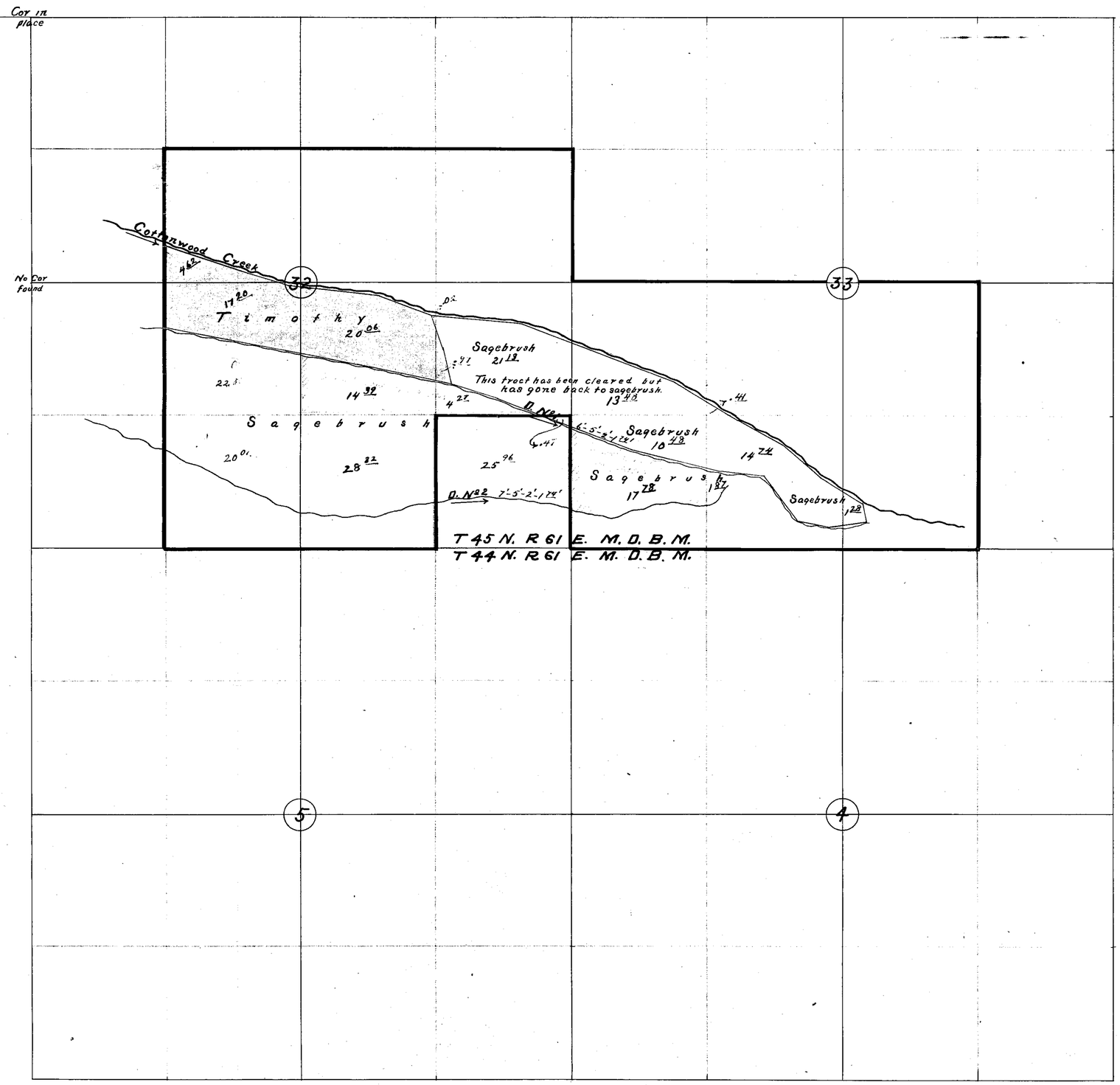

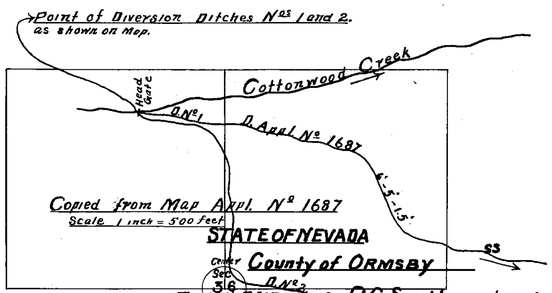

STATE OF NEVADA
County of ORMSBY

C. C. Smith being first duly sworn deposes and says that the accompanying map is a true and correct plot of the land irrigated by O'Neil Bros. Land and Livestock Company as taken from the field notes of a survey made by me (or under my supervision and direction) completed on the 27th day of June 1915

That the map and survey were made at the instance of State of Nevada and that it truly represents the irrigated lands of said O'Neil Bros. Land and Livestock Company

C. C. Smith
Surveyor

Subscribed and sworn to before me this _____ day of _____ 191_

Notary Public in and for ORMSBY County Nevada.

Note:
Consecutive Nos. on Ditches represent the top and bottom widths, depth and grade per 1000'

Sheet No 6

OFFICE OF STATE ENGINEER
CARSON CITY, NEVADA

CULTURAL MAP OF LANDS OF
O'NEIL BROS. LAND AND LIVESTOCK COMPANY
COTTONWOOD FIELD
Water Source COTTONWOOD CREEK
Tributary of SALMON RIVER
County of ELKO

Surveyed by C.C. Smith 6-26-1915
Mapped by C.C. Smith 8-12-1915
Scale 1 inch = 600 feet

01411

Sec	Subdivision	Twp.	Range	Cultivated Acreage	Description of Culture	Date of first Culture
32	NE¼ NW¼	46 N	62 E	0.41 ✓	Meadow	
"	" "	"	"	2.93 ✓	Willows	
"	SE¼ "	"	"	13.81 ✓	Meadow	
"	" "	"	"	3.96 ✓	Sagebrush	
"	" "	"	"	12.67 ✓	Willows	
"	SW¼ "	"	"	4.03 ✓	Meadow	
"	" "	"	"	0.82 ✓	Sagebrush	
"	NW¼ SW¼	"	"	13.57 ✓	Meadow	
"	NE¼ "	"	"	24.92 ✓	Willows	
"	" "	"	"	12.98 ✓	Meadow	
"	SW¼ "	"	"	21.41 ✓	"	
"	SE¼ "	"	"	17.78 ✓	"	
"	" "	"	"	15.56 ✓	Willows	
"	Lot 2	45 N	"	12.40 ✓	"	
"	" "	"	"	7.12 ✓	Meadow	
5	NW¼ SE¼	"	"	11.46 ✓	"	
"	" "	"	"	12.16 ✓	Willows	
"	Lot 3	"	"	0.23 ✓	"	
"	" "	"	"	16.26 ✓	Meadow	
"	NE¼ SW¼	"	"	5.38 ✓	"	
"	SW¼ SE¼	"	"	0.18 ✓	"	
"	" "	"	"	0.35 ✓	Willows	
			Total	224.37 Acres		
			Meadow	122.91 "		
			Willows	84.22 "		
			Sagebrush	4.68 "		

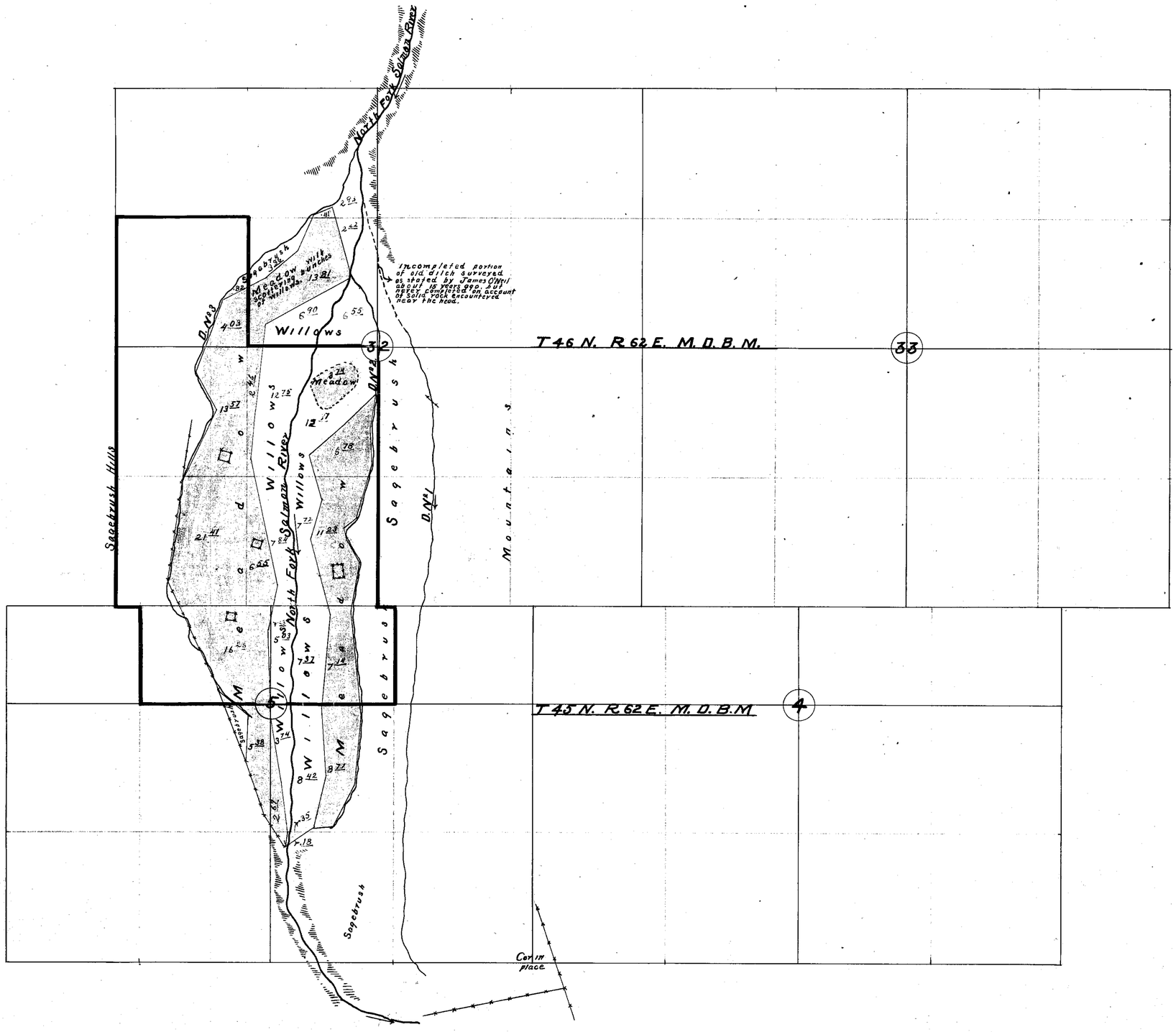

STATE OF NEVADA
County of ORMSBY } ss

C. C. Smith being first duly sworn deposes and says that the accompanying map is a true and accurate plat of the land irrigated by O'Neil Bros. Land and Livestock Company as taken from the field notes of a survey made by me (or under my supervision and direction), completed on the 29th day of June 1915

That the map and survey were made at the instance of State of Nevada and that it truly represents the irrigated lands of said O'Neil Bros. Land and Livestock Company

C. C. Smith
Surveyor

Subscribed and sworn to before me this _____ day of _____ 191

Notary Public in and for ORMSBY County, Nevada.

Note:
Consecutive Nos. on Ditches represent the top and bottom widths depth and grade per 100'

Sheet No. 5

OFFICE OF STATE ENGINEER
CARSON CITY, NEVADA

CULTURAL MAP OF LANDS OF
O'NEIL BROS. LAND AND LIVESTOCK COMPANY
UPPER TWIN MEADOWS RANCH
Water Source NORTH FORK SALMON RIVER
Tributary of SALMON RIVER
County of ELKO

Surveyed by C.C. Smith 6-29-1915
Mapped by C.C. Smith 8-13-1915
Scale 1 inch = 600 feet

01411

01411

Sec	Subdivision	Twp.	Range	Cultivated Acreage	Description of Culture	Date of first Culture
8	NE¼ NE¼	45N	62E	1.31	Meadow	
"	" "	"	"	3.28	Willows	
"	SE¼ "	"	"	14.74	Meadow	
"	" "	"	"	3.74	Willows	
"	NE¼ SE¼	"	"	13.10	Meadow	
"	SE¼ "	"	"	3.98	"	
9	SW¼ NW¼	"	"	26.66	"	
"	" "	"	"	5.62	Sagebrush	
"	NW¼ "	"	"	3.86	Meadow	
"	SE¼ "	"	"	0.58	Sagebrush	
"	NW¼ SW¼	"	"	39.08	Meadow	
"	" "	"	"	0.17	Sagebrush	
"	NE¼ "	"	"	1.70	Meadow	
"	" "	"	"	6.20	Sagebrush	
"	SW¼ "	"	"	36.03	Meadow	
"	SE¼ "	"	"	8.78	"	
"	" "	"	"	2.37	Sagebrush	
16	NE¼ NW¼	"	"	9.25	Meadow	
"	NW¼ "	"	"	11.23	"	
"	SW¼ "	"	"	0.35	"	
"	SE¼ "	"	"	0.18	"	
			Total	198.70 Acres		
			Meadow	176.30 "		
			Willows	7.02 "		
			Sagebrush	15.38 "		

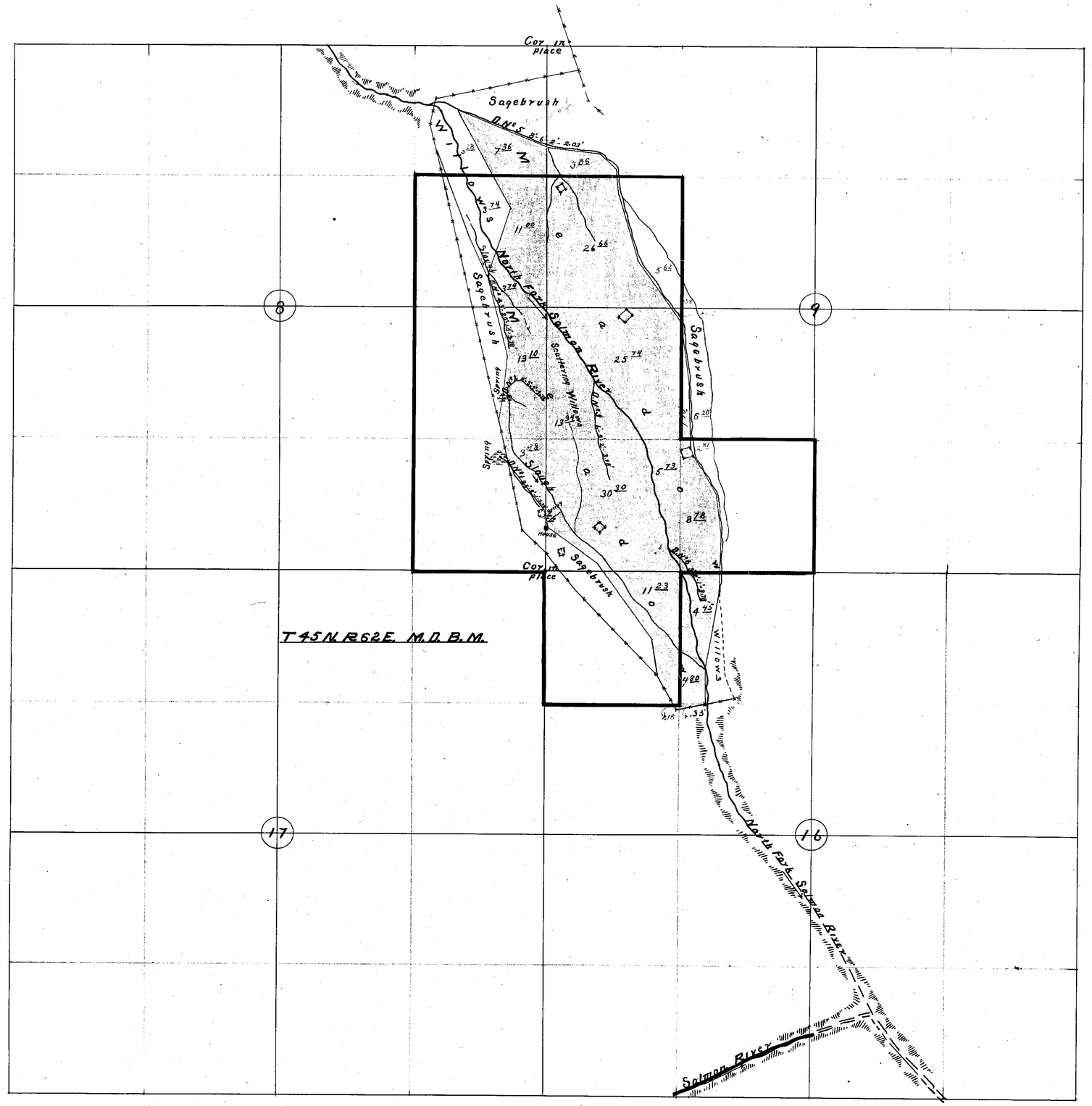

STATE OF NEVADA
County of ORMSBY } ss

C.C. Smith being first duly sworn, deposes and says that the accompanying map is a true and accurate plat of the land irrigated by O'Neil Bros. Land and Livestock Company as taken from the field notes of a survey made by me (or under my supervision and direction), completed on the 29th day of June 1915.

That the map and survey were made at the instance of the State of Nevada and that it truly represents the irrigated lands of said O'Neil Bros. Land and Livestock Company.

C.C. Smith

Subscribed and sworn to before me this _____ day of _____ 191_

_____
Notary Public in and for ORMSBY County, Nevada

Note:
Consecutive Nos. on Ditches represent the top and bottom widths, depth and grade per 1000'

Sheet No 4

OFFICE OF STATE ENGINEER
CARSON CITY, NEVADA

CULTURAL MAP OF LANDS OF
O'NEIL BROS. LAND AND LIVESTOCK COMPANY
LOWER TWIN MEADOWS RANCH
Water Shown NORTH FORK SALMON RIVER
Tributary of SALMON RIVER
County of ELKO

Surveyed by C.C. Smith 6-28-1915
Mapped by C.C. Smith 8-11-1915
Scale 1 inch = 600 feet

01411

01411

Sec	Subdivision	Twp	Range	Cultivated Acreage	Description of Culture	Date of first Culture
17	SW¼ SE¼	45N	62E	19.34	Meadow	
"	" "	"	"	1.05	Willows	
"	SE¼ "	"	"	2.31	"	
"	" "	"	"	7.72	Meadow	
16	SW¼ SW¼	"	"	8.07	"	
"	" "	"	"	1.76	Willows	
"	SE¼ "	"	"	0.47	Meadow	
"	" "	"	"	0.24	Willows	
20	" "	"	"	7.25	Meadow	
"	" "	"	"	3.63	Willows	
"	NE¼ NW¼	"	"	6.20	Meadow	
"	" "	"	"	13.86	Willows	
"	NW¼ "	"	"	1.75	"	
"	" "	"	"	0.82	Meadow	
17	SE¼ SW¼	"	"	3.88	"	
			Total	77.85	Acres	
			Meadow	43.32	"	
			Willows	28.50	"	

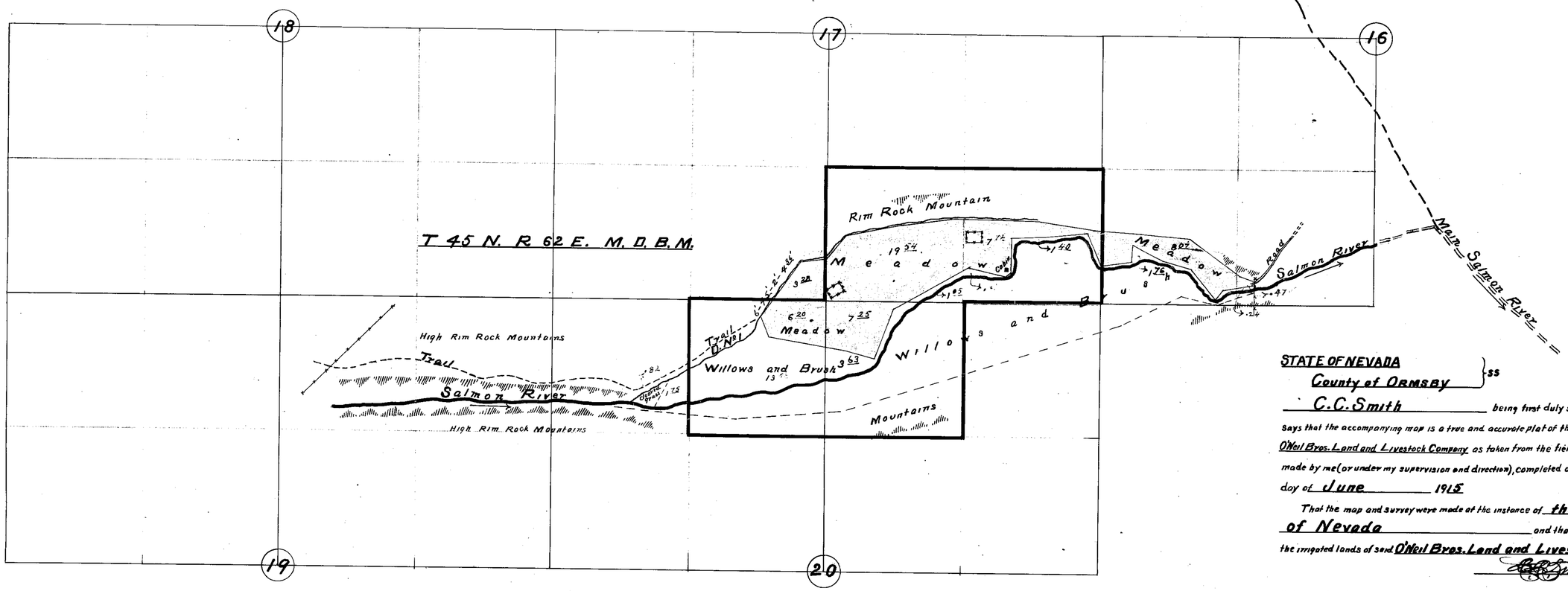

STATE OF NEVADA
County of ORMSBY } ss

C.C. Smith being first duly sworn deposes and says that the accompanying map is a true and accurate plat of the land irrigated by O'Neil Bros. Land and Livestock Company as taken from the field notes of a survey made by me (or under my supervision and direction), completed on the 24th day of June 1915

That the map and survey were made at the instance of the State of Nevada and that it truly represents the irrigated lands of said O'Neil Bros. Land and Livestock Company

C.C. Smith
Surveyor

Subscribed and sworn to before me this _____ day of _____ 191_

Notary Public in and for ORMSBY County, Nevada

Note:
Consecutive Nos. on Ditches represent the top, and bottom widths, depth and grade per 1000'

Sheet No 3

OFFICE OF STATE ENGINEER
CARSON CITY, NEVADA

CULTURAL MAP OF LANDS OF
O'NEIL BROS. LAND AND LIVESTOCK COMPANY
CALF PASTURE FIELD
Water Source SALMON RIVER
Tributary of MAIN SALMON RIVER
County of ELKO

Surveyed by C.C. Smith 6-24-1915
Mapped by C.C. Smith 8-11-1915
Scale 1 inch = 600 feet

01411

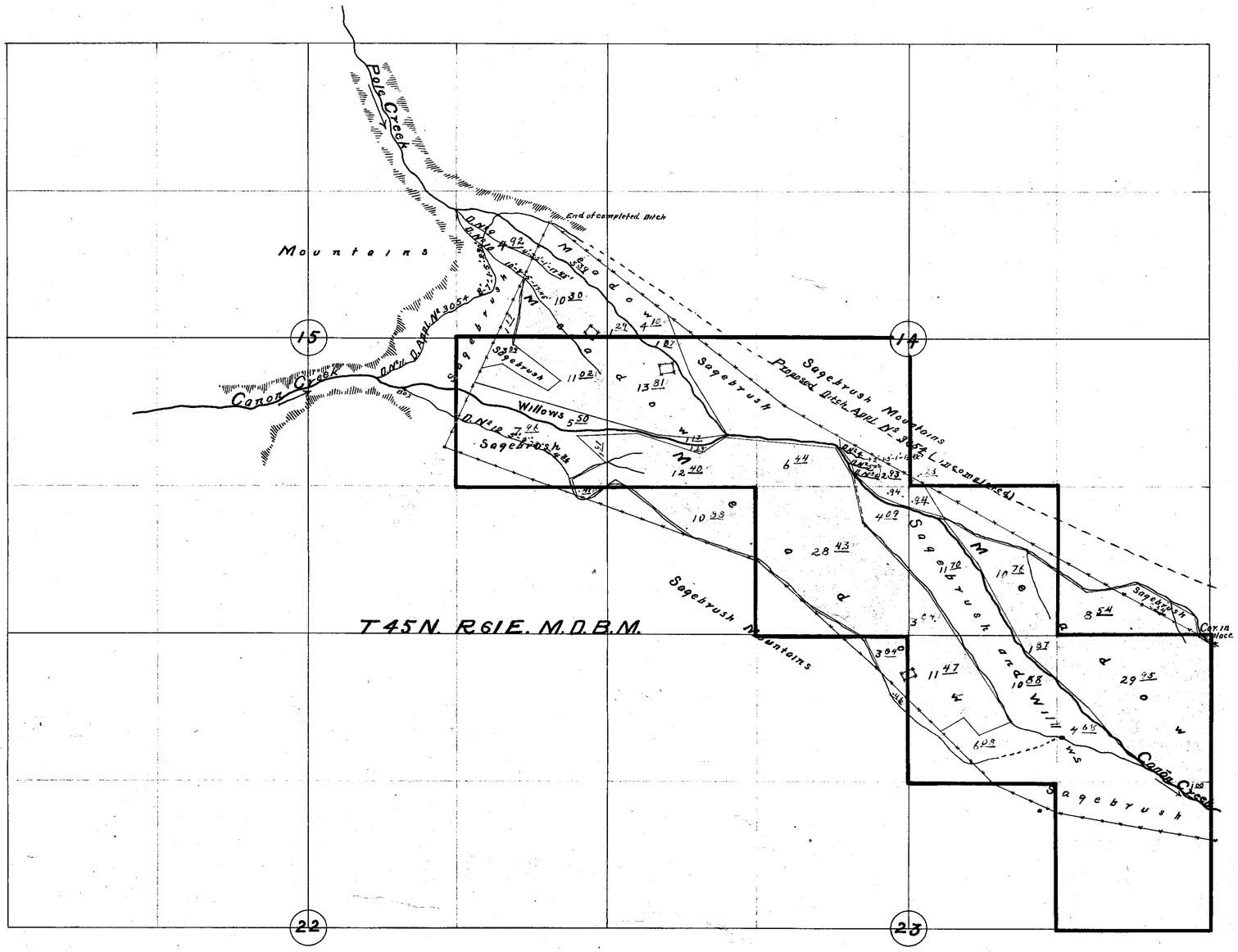

Section	Subdivision	Township	Range	Cultivated Acreage	Description of Culture	Date of First Culture
23	NE¼ NE¼	45 N	61 E	29.95	Meadow	
"	" "	"	"	4.68	Sage & Willows	
"	SE¼ "	"	"	1.00	Meadow	
"	NW¼ "	"	"	13.34	"	
"	" "	"	"	16.96	Sage & Willows	
"	NE¼ NW¼	"	"	3.04	Meadow	
"	" "	"	"	0.46	Sagebrush	
14	SE¼ SE¼	"	"	2.34	"	
"	" "	"	"	8.54	Meadow	
"	NW¼ "	"	"	0.23	"	
"	SW¼ "	"	"	14.74	"	
"	" "	"	"	11.70	Sage & Willows	
"	NE¼ NW¼	"	"	9.37	Meadow	
"	SE¼ SW¼	"	"	29.37	"	
"	" "	"	"	4.09	Sage & Willows	
"	NW¼ "	"	"	2.45	Willows	
"	" "	"	"	28.08	Meadow	
"	SW¼ "	"	"	10.88	"	
"	" NW¼	"	"	3.39	"	
15	SE¼ NE¼	"	"	13.69	"	
"	" "	"	"	6.09	Sagebrush	
"	NE¼ SE¼	"	"	12.89	Meadow	
"	" "	"	"	11.00	Sagebrush	
"	" "	"	"	5.50	Willows	
"	SE¼ "	"	"	0.41	Meadow	
			Total	246.10	Acres	
			Meadow	130.92	"	
			Sagebrush	19.89	"	
			Sage & Willows	45.38	"	

STATE OF NEVADA

County of ORMSBY ss

C.C. Smith being first duly sworn, deposes and says that the accompanying map is a true and accurate plat of the land irrigated by O'Neil Bros. Land and Livestock Company as taken from the field notes of a survey made by me (or under my supervision and direction) completed on the 24th day of June 1915

That the map and survey were made at the instance of the State of Nevada and that it truly represents the irrigated lands of said O'Neil Bros. Land and Livestock Company

C.C. Smith Surveyor

Subscribed and sworn to before me this _____ day of _____ 19__

Notary Public in and for ORMSBY County, Nevada.

Note: Consecutive Nos. on Ditches represent top and bottom widths, depth and grade per 1000 ft.

Sheet No 2

OFFICE OF STATE ENGINEER
CARSON CITY, NEVADA

CULTURAL MAP OF LANDS OF
O'NEIL BROS. LAND AND LIVESTOCK COMPANY
HOME RANCH

Water Source CANON AND POLE CREEKS
Tributary of SALMON RIVER
County of ELKO

Surveyed by C.C. Smith 6-20-1915
Mapped by C.C. Smith 8-14-1915
Scale 1 inch = 800 feet

01411

01411

01411

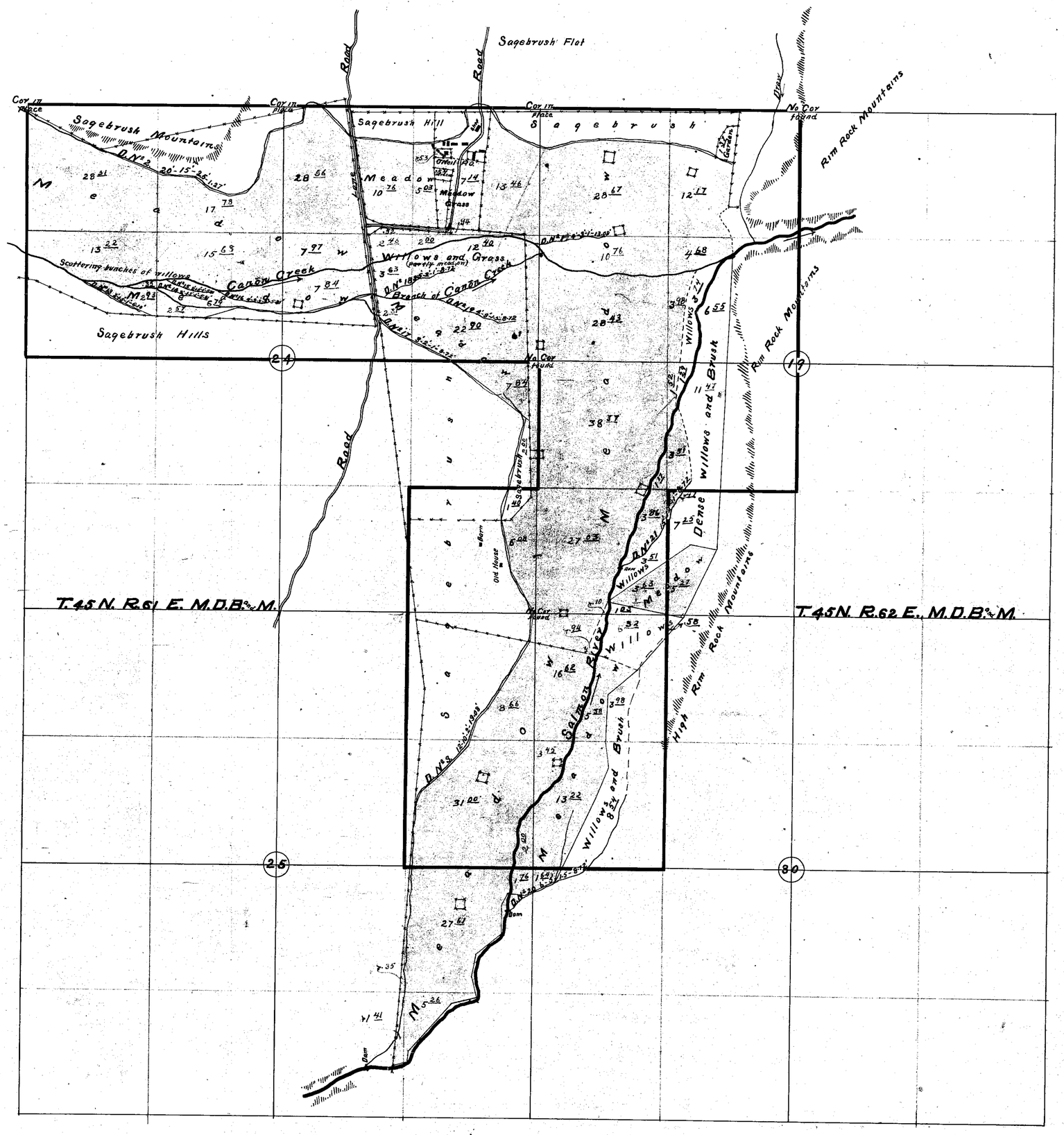

Sec.	Subdivision	Twp.	Range	Cultivated Acreage	Description of Culture	Date of first Culture
19	NW¼ NW¼	45N	62E	28.67	Meadow	
"	NE¼ "	"	"	12.17	"	
"	" "	"	"	1.37	Garden	
"	SW¼ "	"	"	39.19	Meadow	
"	SE¼ "	"	"	8.66	"	
"	" "	"	"	10.29	Willows	
"	NW¼ SW¼	"	"	39.54	Meadow	
"	NE¼ "	"	"	5.03	"	
"	" "	"	"	12.76	Willows	
"	SW¼ "	"	"	4.66	"	
"	" "	"	"	34.52	Meadow	
"	SE¼ "	"	"	5.74	"	
"	" "	"	"	7.25	Willows	
30	NE¼ NW¼	"	"	0.58	"	
"	NW¼ "	"	"	22.00	Meadow	
"	" "	"	"	11.24	Willows	
"	SW "	"	"	8.54	"	
"	" "	"	"	16.67	Meadow	
"	NW¼ SW¼	"	"	1.64	"	
25	NE¼ NE¼	"	61E	8.66	"	
"	SE¼ "	"	"	35.00	"	
"	NE¼ SE¼	"	"	29.37	"	
"	SE¼ "	"	"	5.26	"	
"	NW¼ "	"	"	0.55	"	
"	SW¼ "	"	"	1.41	"	
24	SE¼ "	"	"	6.08	"	
"	" "	"	"	1.40	Sagebrush	
"	NE¼ "	"	"	2.00	"	
"	" "	"	"	7.84	Meadow	
"	NW¼ NW¼	"	"	28.31	"	
"	NE¼ "	"	"	17.78	"	
"	SW¼ "	"	"	16.50	"	
"	SE¼ "	"	"	25.04	"	
"	NE¼ NE¼	"	"	0.64	Garden	
"	" "	"	"	0.53	Yard	
"	" "	"	"	25.63	Meadow	
"	" "	"	"	0.94	Willows & Grass	
"	NW¼ "	"	"	31.12	Meadow	
"	" "	"	"	0.52	Willows & Grass	
"	SE¼ "	"	"	14.40	" "	
"	" "	"	"	22.90	Meadow	
"	SW¼ "	"	"	18.62	"	
"	" "	"	"	6.09	Willows & Grass	
			Total --	574.91	Acres	
			Willows & Grass	21.95	"	
			Sagebrush	3.40	"	
			Willows	55.32	"	
			Meadow	494.24	"	

STATE OF NEVADA
County of ORMSBY } ss

C.C. Smith being first duly sworn, deposes and says that the accompanying map is a true and accurate plat of the land irrigated by O'Neil Bros. Land and Livestock Company as taken from the field notes of a survey made by me (or under my supervision and direction), completed on the 24th day of June 1915

That the map and survey were made at the instance of The State of Nevada and that it truly represents the irrigated lands of said O'Neil Bros. Land and Livestock Company

C.C. Smith
Surveyor

Subscribed and sworn to before me this _____ day of _____ 191__

Notary Public in and for ORMSBY County, Nevada

Note:
Consecutive Nos. on Ditches represent the top and bottom widths, depth and grade per 1000'

SHEET No. 1

OFFICE OF STATE ENGINEER
CARSON CITY NEVADA

CULTURAL MAP OF LANDS OF
O'NEIL BROS. LAND AND LIVESTOCK COMPANY
HOME RANCH

Water Source SALMON RIVER and CANON CREEK
Tributary of SALMON RIVER
County of ELKO

Surveyed by C.C. Smith 6-20-'15
Mapped by C.C. Smith 8-13-'15
Scale 1 inch = 600 feet

01411

01411