Section	Sub-division	Township	Range	Cultivated Acreage	Description of Culture	Date of first Culture
10	S E¼ NW¼	28N.	39E.	8.47	Hay Meadow	
10	NE¼ SW¼	"	"	4.21	" "	
10	SW¼ NE¼	"	"	3.50	" "	
10	NW¼ SE¼	"	"	16.53	" "	
10	NE¼ SE¼	"	"	8.90	" "	
10	" "	"	"	2.12	Orchard	
10	" "	"	"	0.80	Garden	
10	SE¼ SE¼	"	"	0.92	"	
10	" "	"	"	1.77	Hay Meadow	
11	NW¼ SW¼	"	"	6.92	" "	
11	SW¼ SW¼	"	"	10.26	" "	
11	NE¼ SW¼	"	"	1.35	" "	
11	SE¼ SW¼	"	"	12.97	" "	
11	SW¼ SE¼	"	"	0.46	" "	
11	NW¼ SE¼	"	"	27.87	" "	
11	SW¼ NE¼	"	"	1.91	" "	
11	SE¼ NE¼	"	"	0.15	" "	
11	NE¼ SE¼	"	"	0.58	" "	
				107.69		

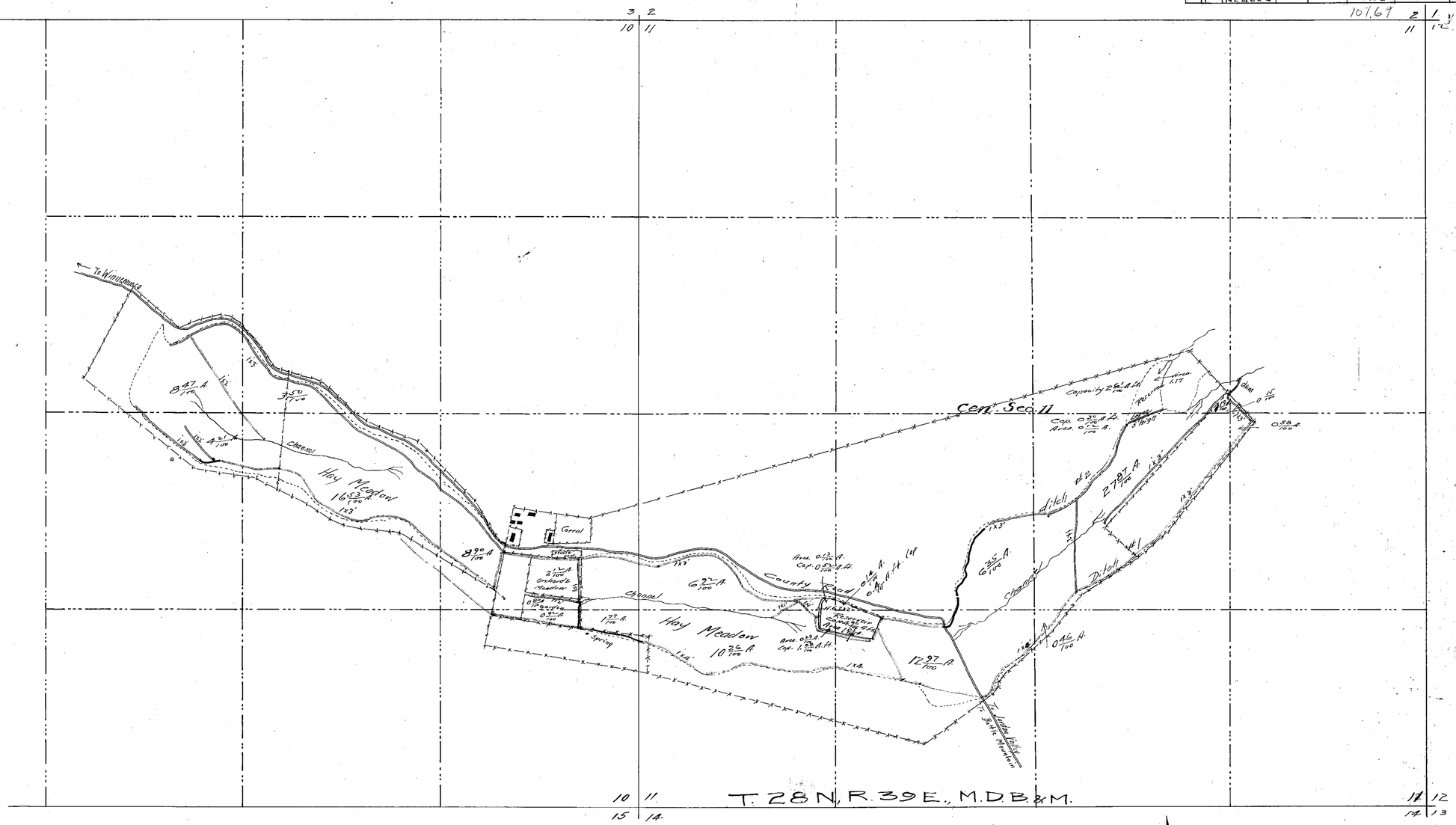

State of Nevada
County of Humboldt } ss

Horace H. Sheldon, being first duly sworn, deposes and says that the above map is a true and accurate plat of the lands irrigated by Pete Etchegoyhen, as taken from the field notes of a survey made by me, completed on the 9th day of March, 1915.

That the map and survey were made at the instance of Pete Etchegoyhen, owner of said lands and that it truly represents the irrigated lands of said Pete Etchegoyhen.

Horace H. Sheldon
Civil Engineer & Surveyor.

Subscribed and sworn to before me,
this 26th day of May, 1915

L. G. Wilson
Notary Public in and for Humboldt County Nevada.

FILED
June 3, 1915
STATE ENGINEER'S OFFICE

PLAT
OF
PETE ETCHEGOYHEN'S
GOLCONDA CANON RANCH
SHOWING
IRRIGATED LANDS
HUMBOLDT COUNTY, NEVADA
MARCH, 1915 SCALE 1" = 400'

01409

14

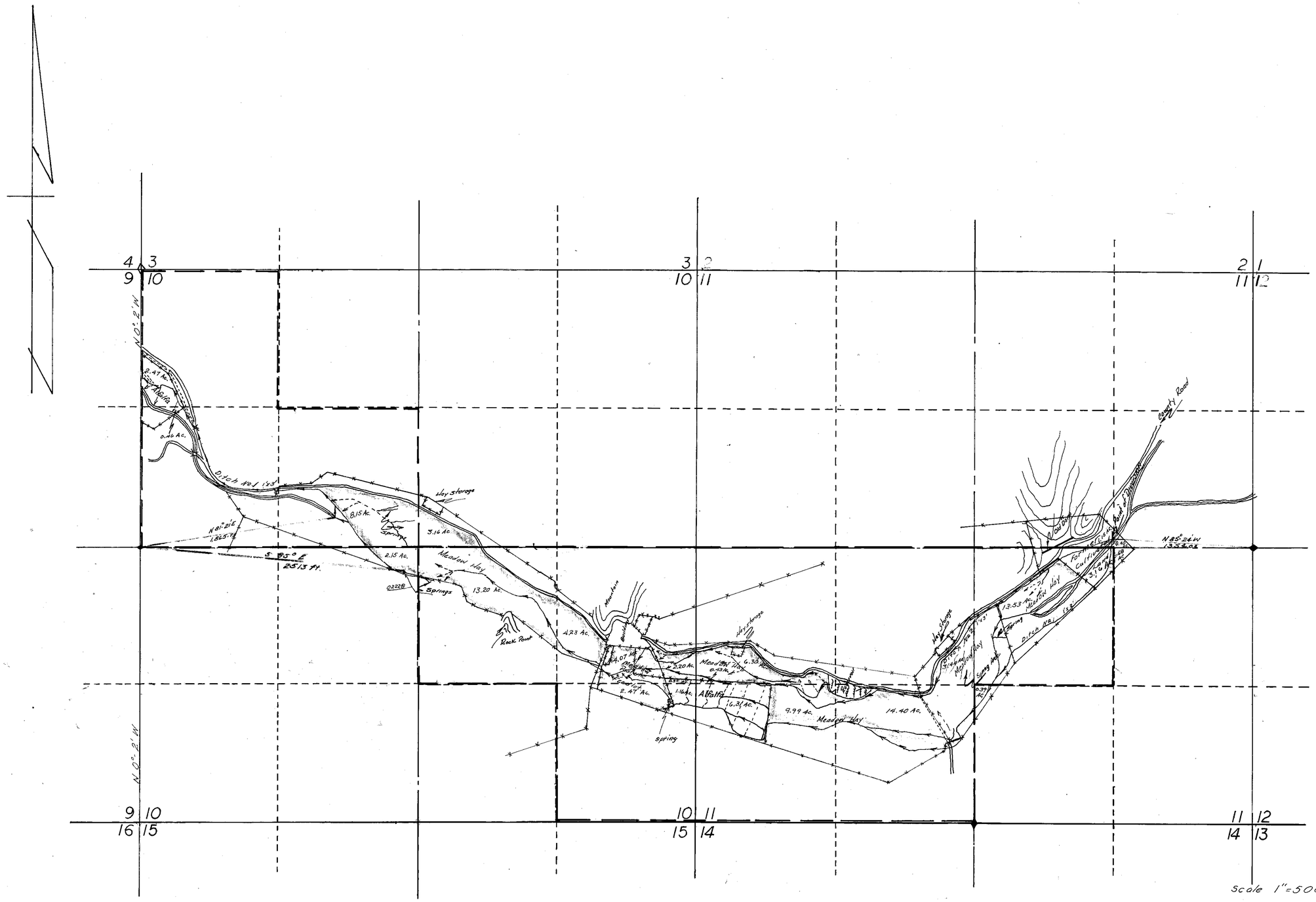

Scale 1"=500

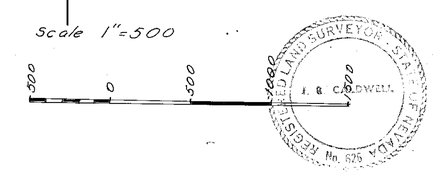

T28N, R39E, M.D.B.&M.

FILED
Oct. 1, 1970
STATE ENGINEER'S OFFICE

MAP TO ACCOMPANY PROOF OF APPROPRIATION

BY MANUEL CHABAGNO
FOR IRRIGATION & STOCKWATERING
FROM GOLCONDA CANYON CREEK
AND ALL TRIBUTARIES
IN PERSHING COUNTY, NEVADA

02686, 02685, Amended 01409—File under

Section	subdivision	Town Ship	Range	Acreage	Culture	Date of Cul.
9	NE¼ NE¼	28N	39E	6.10	Alfalfa	
10	NW¼ NW¼	"	"	2.47	"	
10	SW¼ NW¼	"	"	.46	"	
10	NE¼ SW¼	"	"	2.15	Meadow Hay	
10	SE¼ NW¼	"	"	8.15	Meadow Hay	
10	NW¼ SE¼	"	"	13.20	"	
10	NE¼ SE¼	"	"	6.43	"	
10	NE¼ SE¼	"	"	4.07	Pasture	
10	SE¼ SE¼	"	"	2.27	"	
10	SE¼ SE¼	"	"	1.16	Alfalfa	
11	NW¼ SW¼	"	"	6.30	Meadow Hay	
11	NW¼ SW¼	"	"	.43	Alfalfa	
11	SW¼ SW¼	"	"	6.31	"	
11	SW¼ SW¼	"	"	9.99	Meadow Hay	
11	SE¼ SW¼	"	"	14.40	"	
11	NE¼ SW¼	"	"	3.44	"	
11	NW¼ SE¼	"	"	13.33	"	
11	NW¼ SE¼	"	"	3.16	Formerly Cultivated	
11	NE¼ SE¼	"	"	0.68	"	
11	SE¼ NE¼	"	"	0.40	"	
11	SW¼ NE¼	"	"	1.15	"	
11	SW¼ SE¼	"	"	0.39	Meadow Hay	
10	SW¼ NE¼	"	"	3.16	" "	
10	NE¼ SE¼	"	"	0.34	Alfalfa	
	Total			110.44		

STATE OF NEVADA
COUNTY OF PERSHING } S. S.

I, J. R. Caldwell, being first duly sworn, depose and say that this map, consisting of 2 sheets, numbered from 1 to 2, inclusive, has been correctly drawn to the designated scale from field notes made by me, between 15th day of April and the 24th day of April 1970, that it truly and correctly represents the proposed location and extent of the works used to divert water from Golconda Canyon in Pershing County, by Manuel Chabagno for irrigation purposes. That all other works or streams which are crossed by or connected with said works, and the boundary, area and kind of culture of lands irrigated, are correctly shown and designated hereon.

J R Caldwell
State Water Right Surveyor #276

REGISTERED LAND SURVEYOR - STATE OF NEVADA
J. R. CALDWELL
No. 626

Subscribed and sworn to before me this 25th day of May 1970
James E. Callahan

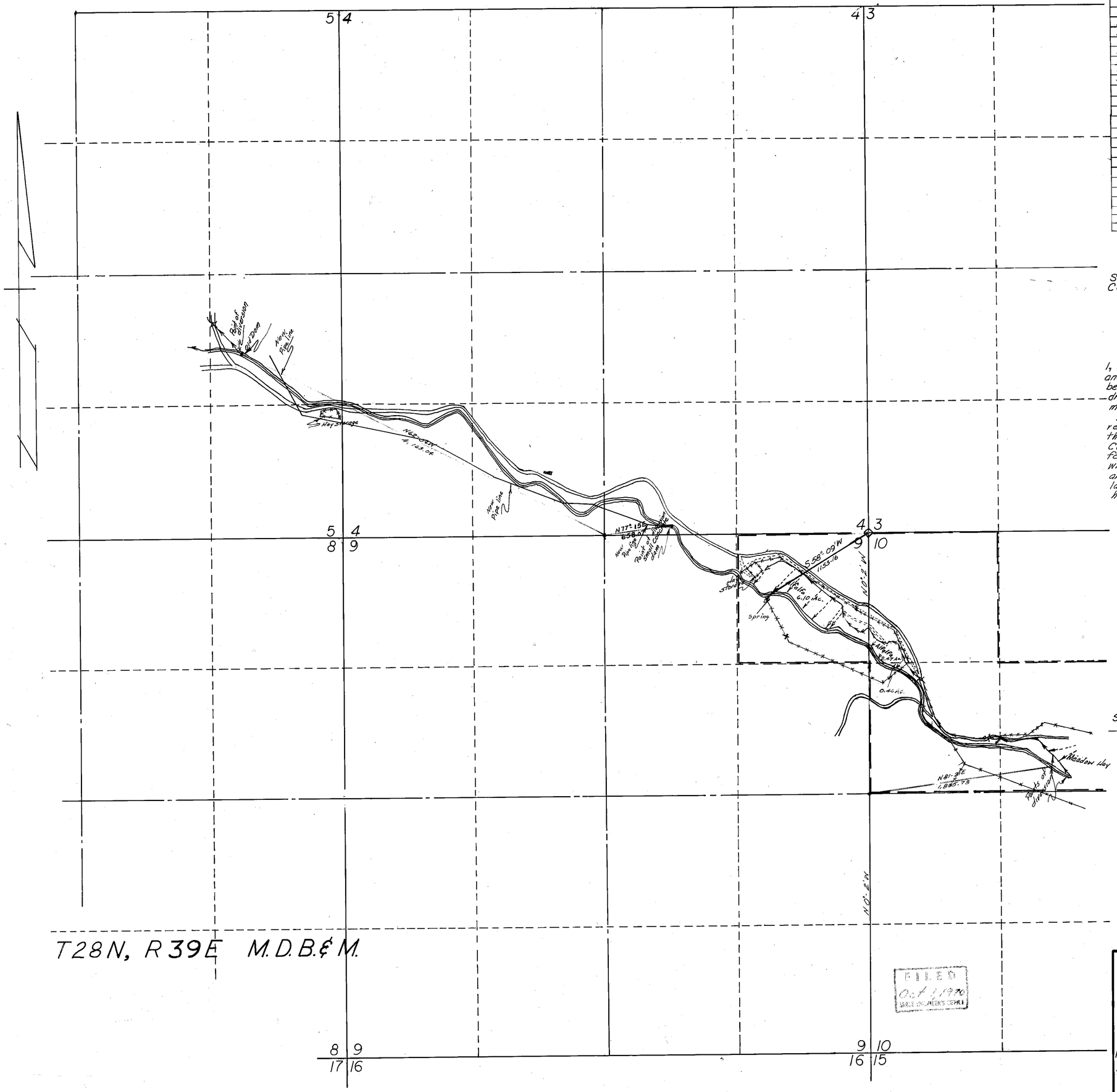

Scale 1" = 500'

500 0 500 1000 1500

T28N, R39E M.D.B.&M.

FILED
Oct 1 1970
STATE ENGINEER'S OFFICE

MAP TO ACCOMPANY PROOF OF APPROPRIATION

BY MANUEL CHABAGNO
FOR IRRIGATION & STOCKWATERING
FROM GOLCONDA CANYON CREEK
AND ALL TRIBUTARIES
IN PERSHING COUNTY, NEVADA

02686, 02685, Amended 01409 — File under