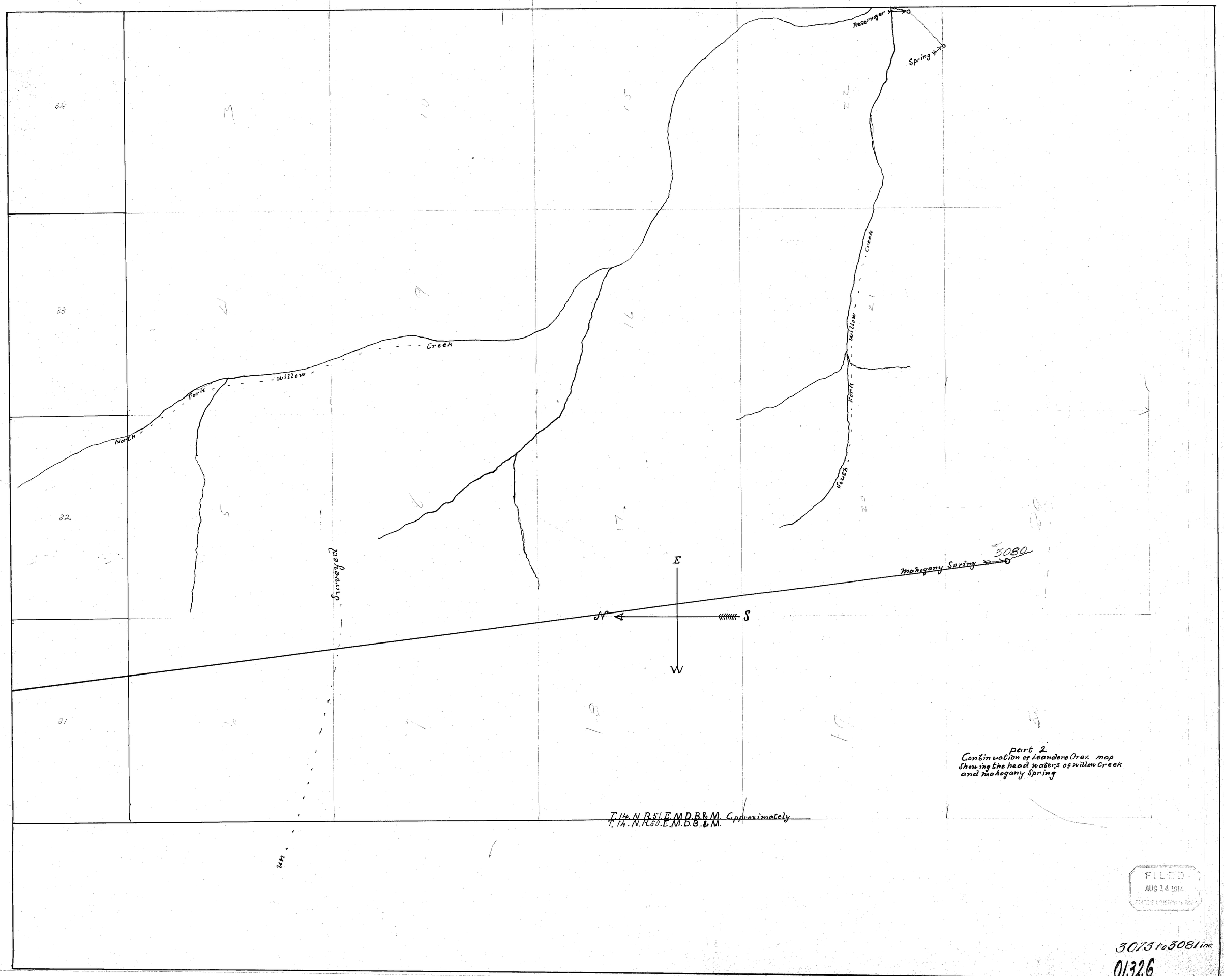

Part 2
Continuation of Leandero Orez map
Showing the head waters of willow Creek
and mahogany Spring

FILED
AUG 14 1914
STATE ENGINEER'S FILE

3075 to 3081 inc.
01.32.6

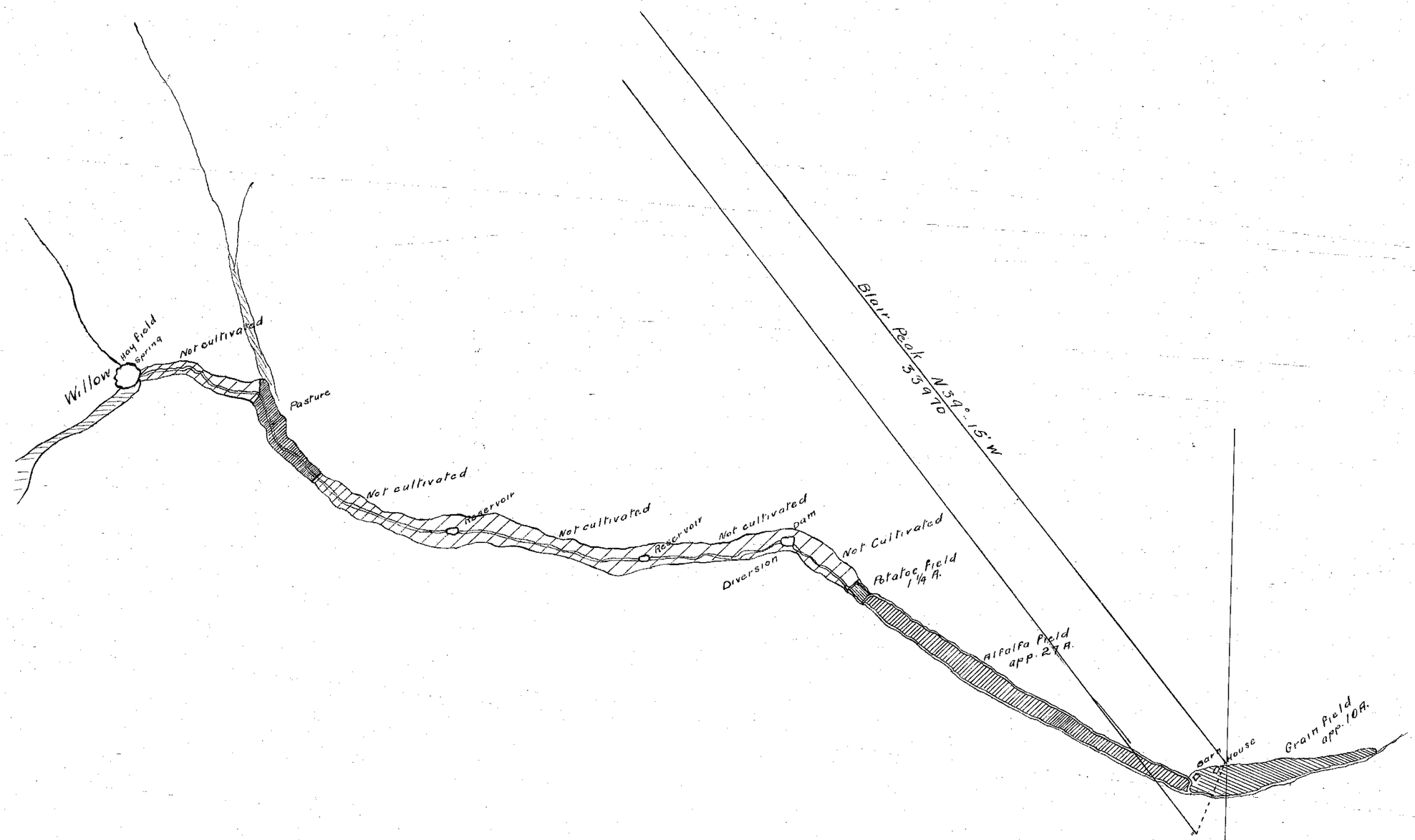

I surveyed and measured the above lands and waters on the 15th of April 1917 and here by certify that the above is a correct plot and description of same.

W.A. Ray
Surveyor

Willow Creek Ranch
Possessory Claim 160 acres
Unsurveyed Government Lands
Tp 12- N.R 51 E.M. D.M.
Irrigable land- app 60 Acres
Water available- app 7/10 cu. ft
Scale - 800= 1 inch.

01326 ??

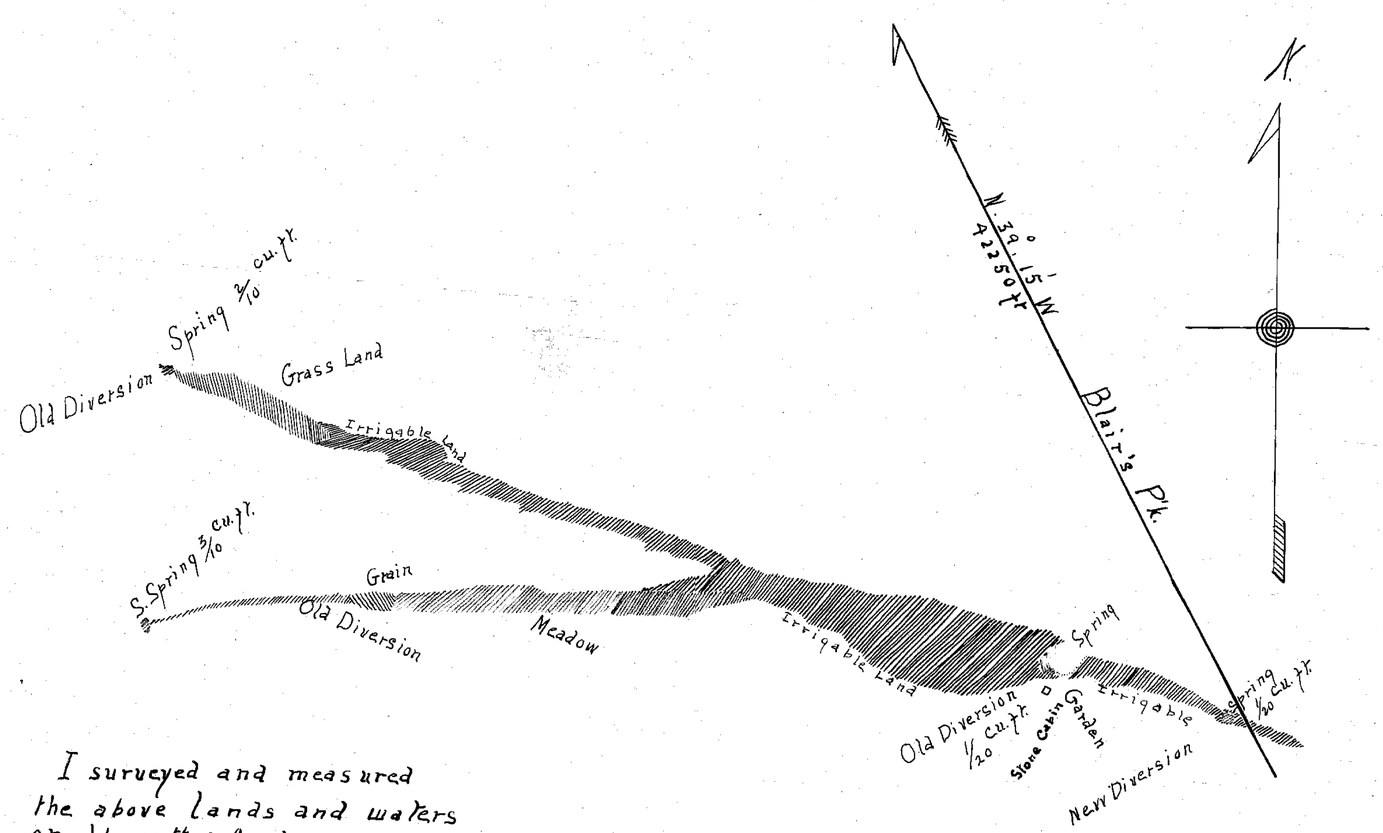

I surveyed and measured the above lands and waters on the 14th of April 1917 and hereby certify that the above is a correct plot and description of same.

W. A. Ray
Surveyor.

Snow Ball Ranch
Possessory Claim - 160 Acres
Unsurveyed Government Lands
T. 12 N. R. 51 E. M. D. M.
Irrigable Land - app. 70 acres
Water Available - app. 9/10 cu. ft.
Scale - 800' = 1"

01326 ???