State of Nevada } ss.
County of Lander }

O. P. Adams, being first duly sworn, deposes and says that this map is a true and accurate plat of the lands irrigated by Childress Bro's, as taken from the field notes of a survey made by me, completed on the 19. day of May 1914.

That the Map and survey were made at the instance of Childress Bro's, owner of said lands, and that it truly represents the irrigated lands of said Childress Brothers.

O. P. Adams
Surveyor.

Subscribed and sworn to before me, this 28th day of MAY 1914

L. D. Lemaire

Notary Public, in and for Lander Co. Nev.

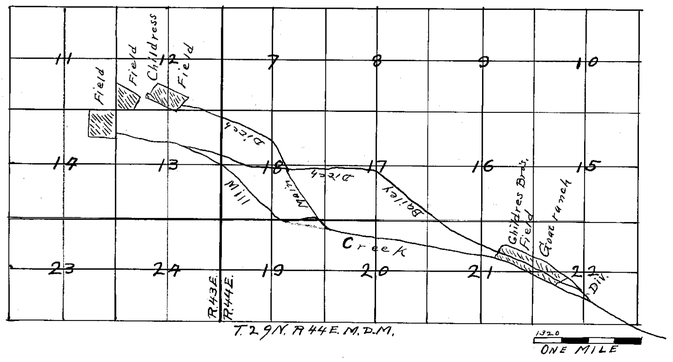

Sec.	Sub-division	Tp.	R.	Cultivated Acreage	Discription of Culture	Date of first Culture

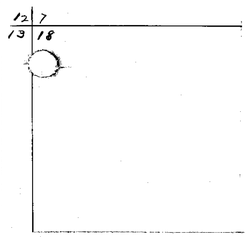

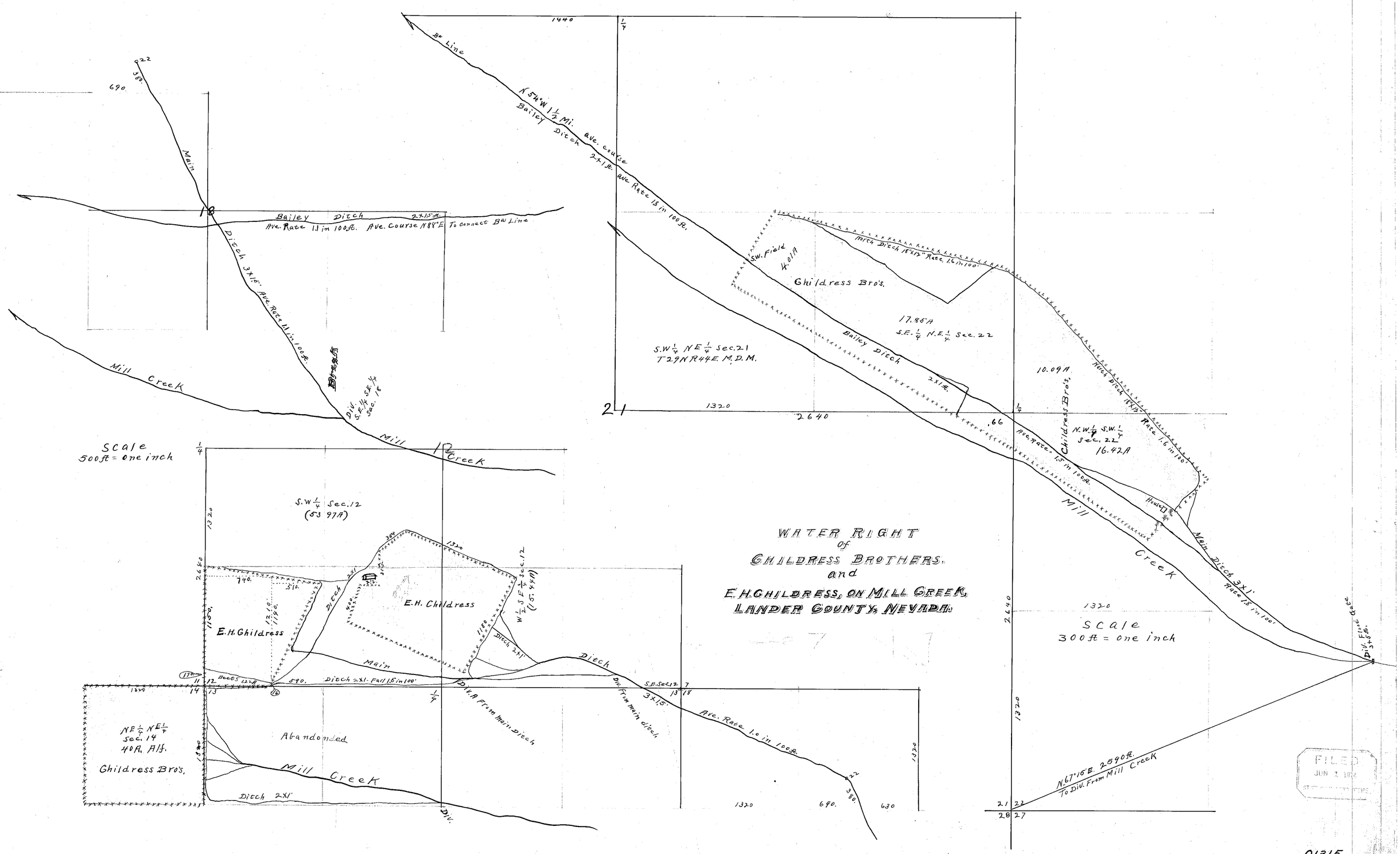

WATER RIGHT
of
CHILDRESS BROTHERS.
and
E.H. CHILDRESS, ON MILL CREEK,
LANDER COUNTY, NEVADA.

FILED
JUN 1 1914

01315.