SECTION	SUB DIVISION	TOWNSHIP	RANGE	CULTIVATED ACREAGE	DESCRIPTION OF CULTURE	DATE OF FIRST CULTURE
34	NE¼ OF NE¼	1 SOUTH	35 EAST	5.80	MEADOW	1890
35	NW¼ OF NW¼	1. S.	35. E. MDB&M	11.10	"	"
35	NE¼ OF NW¼	1. S.	35. E.	16.74	"	"
35	NW¼ OF NE¼	1. S.	35. E.	27.35	"	"
35	NE¼ OF NE¼	1. S.	35 E.	37.61	"	"
27	SE¼ OF SE¼	1. S.	35. E.	5.70	"	"
26	SW¼ OF SW¼	1. S.	35 E.	12.80	"	"
26	SE¼ OF SW¼	1. S.	35. E.	12.10	"	"
26	SW¼ OF SE¼	1. S.	35. E.	11.50	"	"
26	SE¼ OF SE¼	1. S.	35. E.	12.54	"	"

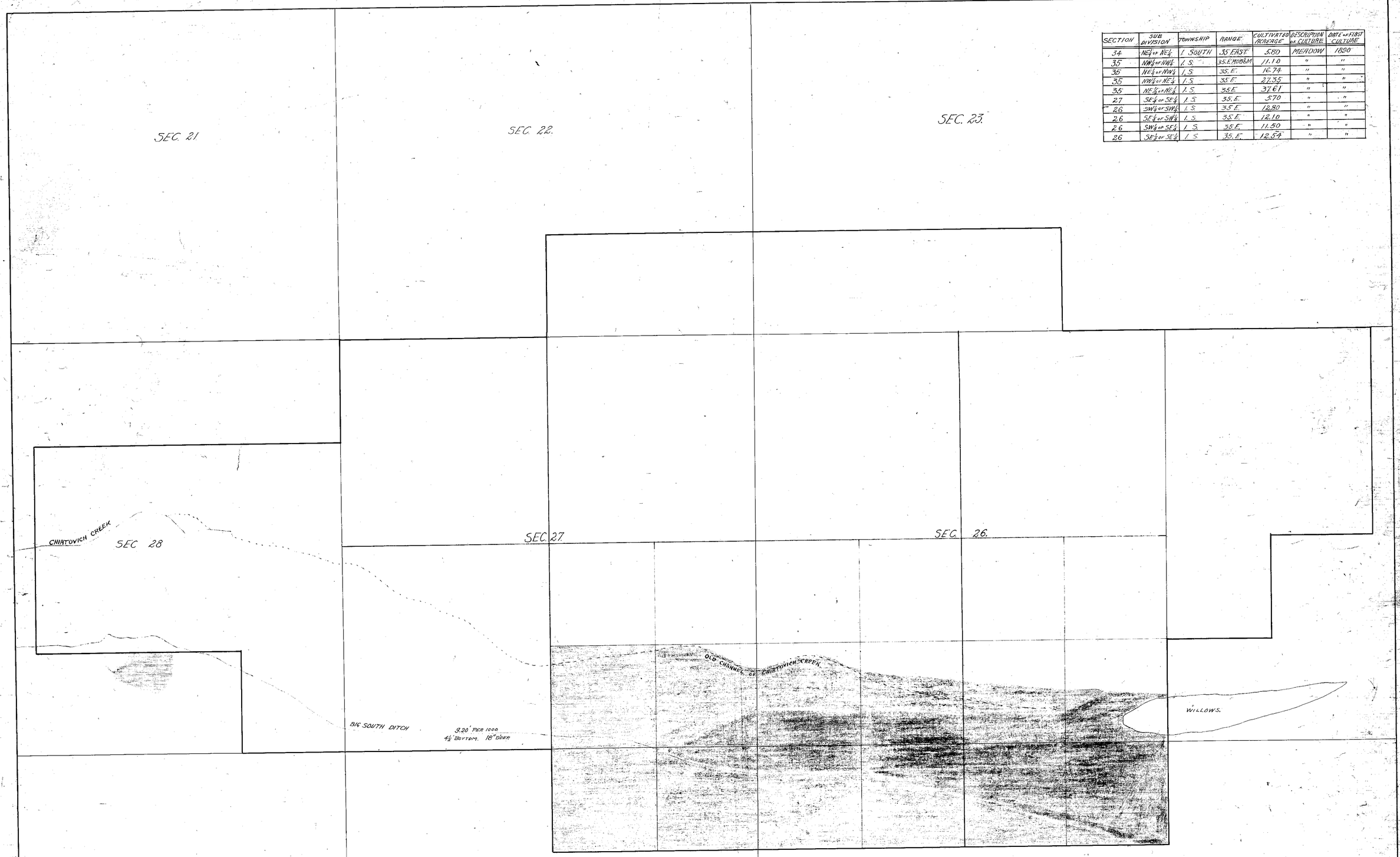

STATE OF NEVADA. } ss.
County of Esmeralda

Corrin Barnes, being first duly sworn, deposes and says that the above map is a true and accurate plat of the lands irrigated by Big South Ditch as taken from the field notes of a survey made by me, completed on the twenty second day of February, 1914.

That the map and survey were made at the instance of The Chiatovich Estate, owner of said lands, and that it truly represents the irrigated lands of said Big South Ditch.

Corrin Barnes E. M.
Surveyor.

Subscribed and sworn to before me,
this 25th day of April 1914

Jas. L. Kenny
Notary Public, in and for Esmeralda County Nevada.

CERTIFICATE No. 402 ISSUED 9-22-70 (01307)

CERTIFICATE No. 403 ISSUED 9-22-70 (01308)

CULTURAL MAP OF THE CHIATOVICH RANCH

OWNED BY

THE ESTATE OF JOHN CHIATOVICH

USING THE WATER FROM

CHIATOVICH CREEK

FORMED BY THE JUNCTION OF

DAVIS, INDIAN AND MIDDLE CREEKS.

IRRIGATED FROM BIG SOUTH DITCH.

ESMERALDA COUNTY. NEVADA

01307 01308

FILED
APR 27, 1914
STATE ENGINEER'S OFFICE

PLATE II

01307 01308

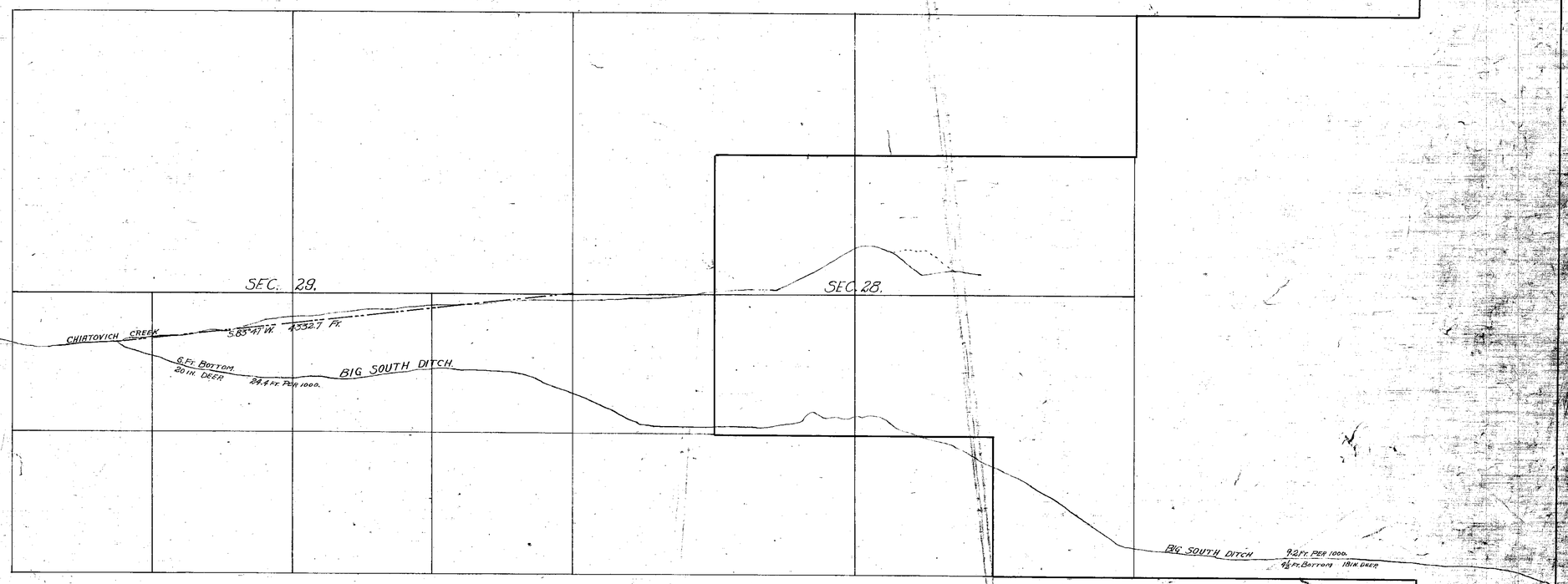

STATE OF NEVADA } SS.
County of Esmeralda.

Corrin Barnes, being first duty sworn, deposes and says that the above map together with plate II herewith is a true and accurate plat of the lands irrigated by Big South Ditch, as taken from the field notes of a survey made by me, completed on the twenty second day of February, 1914.

That the map and survey were made at the instance of The Chiatovich Estate, owner of said lands, and that it truly represents the irrigated lands of said Big South Ditch.

Corrin Barnes E.M.
Surveyor.

Subscribed and sworn to before me,
this 7th day of April 1914.

Jas. S. Kenny
Notary Public in and for Esmeralda County Nevada.

CERTIFICATE No. 402 ISSUED 9-22-70 (01307)

CERTIFICATE No. 403 ISSUED 9-22-70 (01308)

THE CHIATOVICH RANCH

SHOWING

BIG SOUTH DITCH

FILED
APR. 27, 1914
STATE ENGINEER'S OFFICE

01307
01308

ESMERALDA COUNTY NEVADA

SECTION	SUB DIVISION	TOWNSHIP	RANGE	CULTIVATED ACREAGE	DESCRIPTION OF CULTURE	DATE OF FIRST CULTURE
27	NE¼ or SE¼	1 SOUTH	35 EAST	20.42	GRAIN	1860
26	NE¼ or SW¼	1. S.	35. E. MDBLM	18.47	ALFALFA	1863
26	SW¼ or NW¼	1. S	35 E.	1.13	ALFALFA	1863
27	NW¼ or SE¼	1. S.	35 E.	21.66	POTATOES	1865
27	NE¼ of SW¼	1. S.	35. E.	6.10	GARDEN	1867
22	SE¼ or SE¼	1. S.	35. E.	36.88	ALFALFA	1868.
27	NW¼ or SW¼	1. S.	35. E.	4.44	ALFALFA	1868
27	NE¼ or NE¼	1. S.	35. E.	0.15	ALFALFA	1868
23	SW¼ or SW¼	1. S.	35. E.	19.32	ALFALFA	1869
22	SW¼ or SE¼	1. S.	35. E.	29.89	GRAIN	1870
27	NE¼ or NW¼	1. S.	35. E.	15.48	ALFALFA	1871
27	NW¼ or NE¼	1. S.	35. E.	13.90	GRAIN	1873
27	SE¼ or NE¼	1. S.	35. E.	21.16	GRAIN	1874
27	SW¼ or NE¼	1. S.	35. E.	40.00	GRAIN	1875
27	SE¼ or NW¼	1. S.	35. E.	55.30	TIMOTHY	1876

SECTION	SUB DIVISION	TOWNSHIP	RANGE	CULTIVATED ACREAGE	DESCRIPTION OF CULTURE	DATE OF FIRST CULTURE
27	NE¼ or NW¼	1. SOUTH	35 EAST	0.19	ALFALFA	1876
27	NW¼ or NW¼	1. S.	35 E MDBLM	38.26	ALFALFA	1880
27	SW¼ or NW¼	1. S.	35 E.	29.00	ALFALFA	1881
27	NW¼ or NE¼	1. S.	35. E.	3.33	ALFALFA	1895
27	NE¼ or NE¼	1. S.	35. E.	1.33	ALFALFA	1895.
27	NE¼ or SW¼	1. S.	35. E.	6.94	ALFALFA	1907.
27	NW¼ or SW¼	1. S.	35. E.	2.16	ALFALFA	1907
28	NE¼ or SE¼	1. S.	35. E.	1.40	ALFALFA	1907
28	SE¼ or NE¼	1. S.	35. E.	16.81	ALFALFA	1907
27	NW¼ or SE¼	1. S.	35. E.	5.93	MEADOW	1885
27	NE¼ or SE¼	1. S.	35. E.	19.08	"	1885
27	SE¼ or SE¼	1. S.	35. E.	3.18	"	1885.
26	NW¼ or SW¼	1. S.	35. E.	18.80	"	1865.
26	SW¼ or SW¼	1. S.	35 E	7.42	"	1885.
26	NE¼ or SW¼	1. S.	35. E.	32.10	"	1895
26	SE¼ or SW¼	1. S.	35. E.	14.15	"	1895
26	NW¼ or SE¼	1. S.	35. E	31.82	"	1895.
26	SW¼ or SE¼	1. S.	35. E	17.72	"	1895
26	NE¼ or SE¼	1. S.	35. E.	31.82	"	1895
26	SE¼ or SE¼	1. S.	35. E.	20.29	"	1895
25	NW¼ or SW¼	1. S.	35. E.	32.73	"	1895.

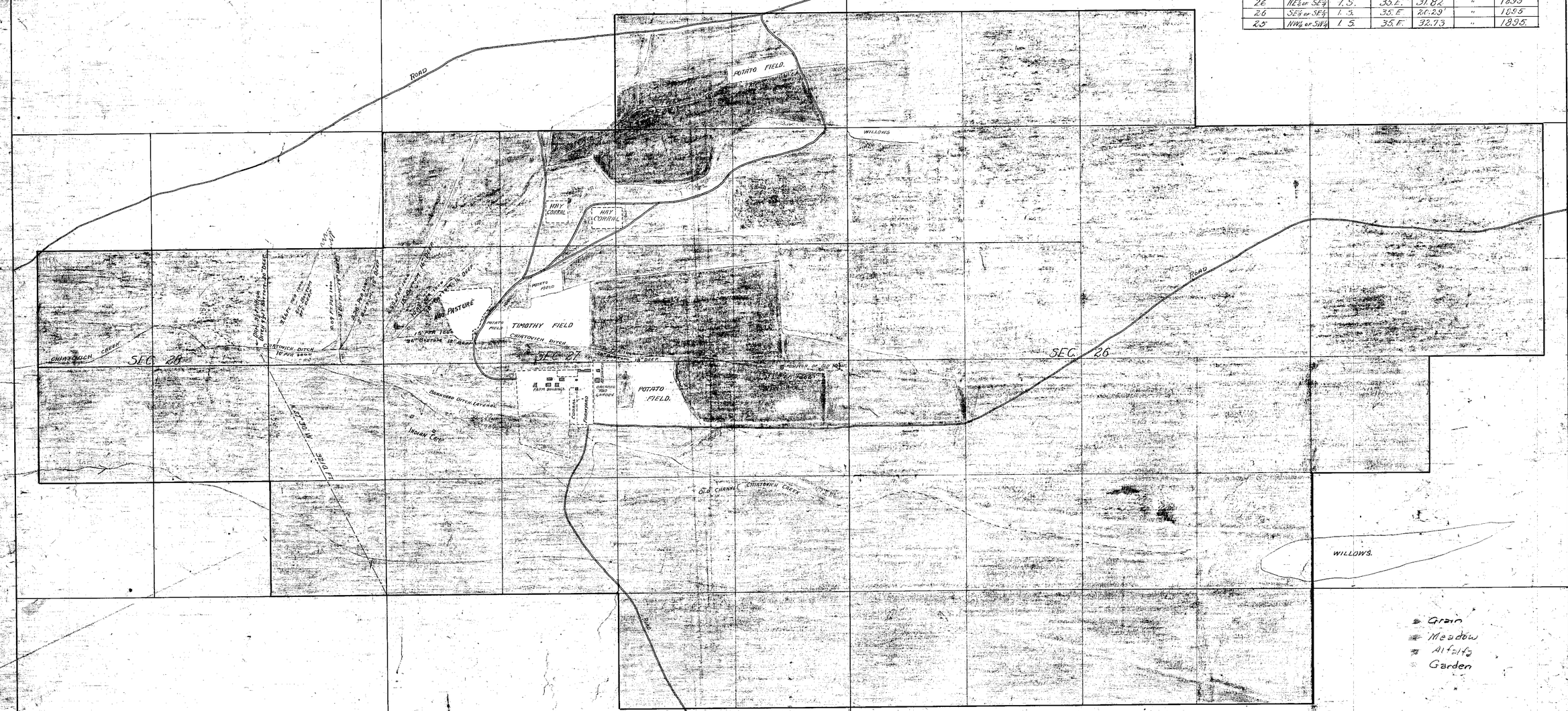

STATE OF NEVADA }
County of Esmeralda } ss.

Corran Barnes, being first duly sworn, deposes and says that the above map is a true and accurate plat of the lands irrigated by Chiatovich Ditch, as taken from the field notes of a survey made by me, completed on the seventeenth day of February, 1914.

That the map and survey were made at the instance of The Chiatovich Estate, owner of said lands, and that it truly represents the irrigated lands of said Chiatovich Ditch.

Corran Barnes C.E. M.
Surveyor.

Subscribed and sworn to before me,
This 4th day of April 1914

Jas. T. Kerr
Notary Public in and for Esmeralda County, Nevada.

SEC. 34.

SEC. 35.

CERTIFICATE No. 402 ISSUED 9-22-70 (01307)

CERTIFICATE No. 403 ISSUED 9-22-70-(01308)

CULTURAL MAP OF THE CHIATOVICH RANCH

OWNED BY

THE ESTATE OF JOHN CHIATOVICH

USING THE WATER FROM

CHIATOVICH CREEK

FORMED BY THE JUNCTION OF

DAVIS, INDIAN AND MIDDLE CREEKS

FILED
APR. 27 1914

01307
01308