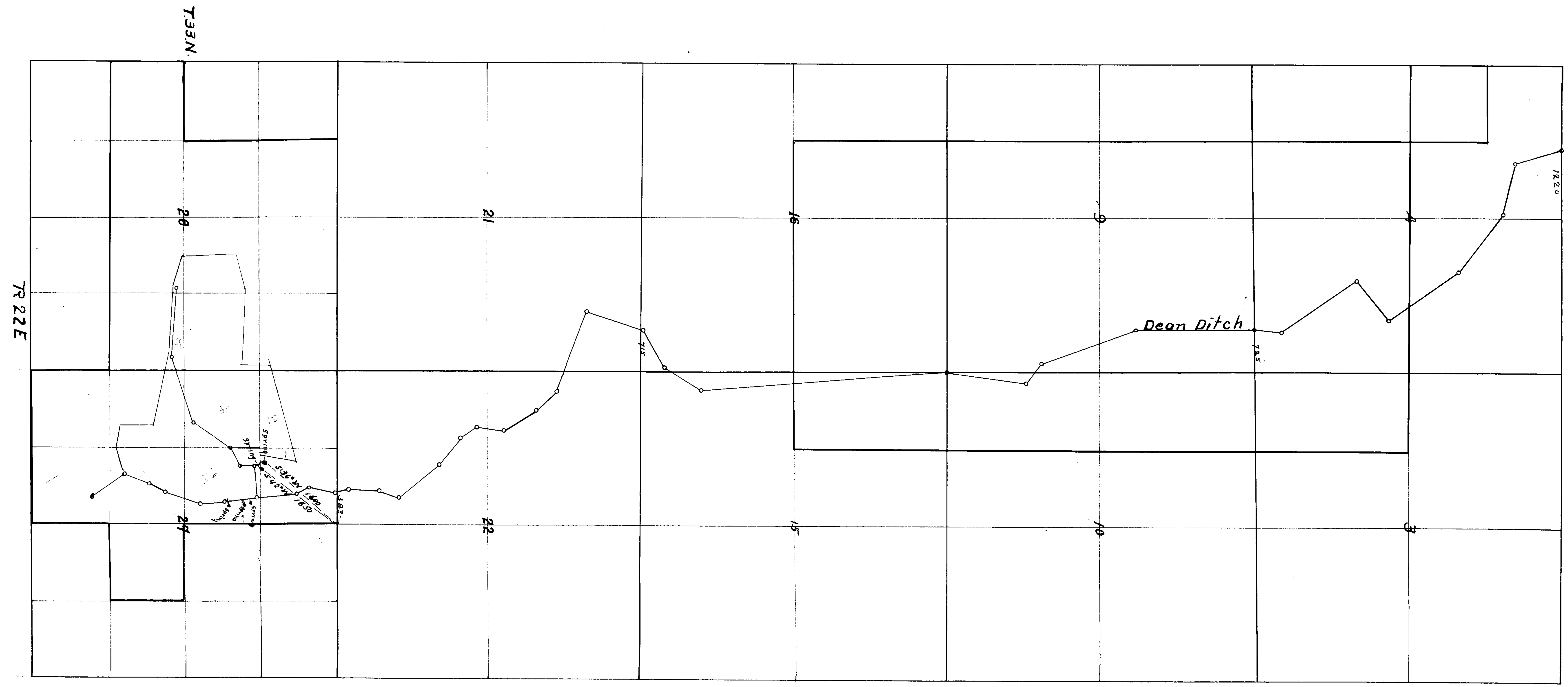

Ⓢ Sheet N°2 Dean Ditch
Gerlach Live Stock Co, Applicant

File Under Ⓢ

72513 01279-01280

SECTION	SUBDIVISION	TOWNSHIP	RANGE	CULTIVATED ACREAGE	DESCRIPTION OF CULTURE	DATE OF FIRST CULTURE
13	NE¼ NE¼	34N	21E	20.65	Meadow	
18	Lot 4	34N	22E	.40	"	
"	" 5	"	"	12.45	"	
"	" 6	"	"	11.65	"	
"	" "	"	"	4.45	Pasture	
"	" 7	"	"	.65	"	
"	" 9	"	"	.25	"	
"	" 10	"	"	11.90	"	
"	" "	"	"	16.10	Meadow	
"	" 11	"	"	10.80	"	
"	" 15	"	"	3.30	"	
"	" "	"	"	4.70	Pasture	
"	" 16	"	"	1.10	"	
"	" 11	"	"	1.60	"	
			Total--	100.00	Acres	

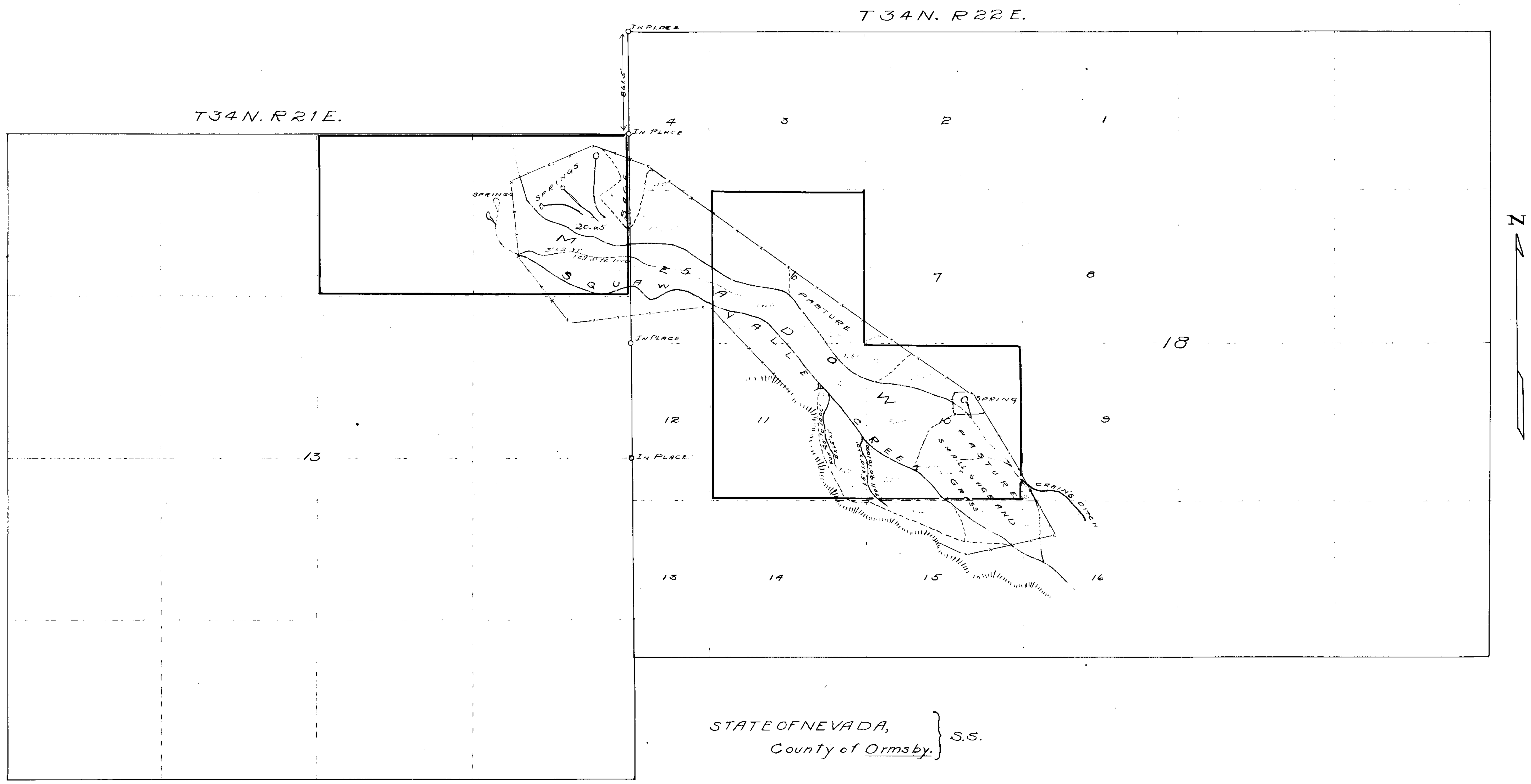

STATE OF NEVADA,
County of Ormsby. } S.S.

I, F. B. Stewart, being first duly sworn, deposes and says that the accompanying map is a true and accurate plat of the land irrigated by GERLACH LIVE STOCK Co., as taken from the field notes of a survey made by me, completed on the 19th day of March 1915.

That the map and survey were made at the instance of the State Engineer of Nevada, and that it truly represents the irrigated lands of said GERLACH LIVE STOCK COMPANY.

F. B. Stewart
Surveyor.

Subscribed and sworn to before me this ____ day of _______ 1915.

____

Notary Public in and for ________ County, Nevada.

OFFICF OF STATE ENGINEER
CARSON CITY, NEVADA.

CULTURAL MAP OF LANDS OF

GERLACH LIVE STOCK COMPANY.

No. 01280.

Water Source SQUAW VALLEY CREEK.

COUNTY OF WASHOE.

Surveyed by F. B. Stewart March, 19, 1915.
Mapped by " April, 5, 1915.
Checked by ________
Approved by ________

Scale 1-inch = 600 ft.

Ⓢ

01280

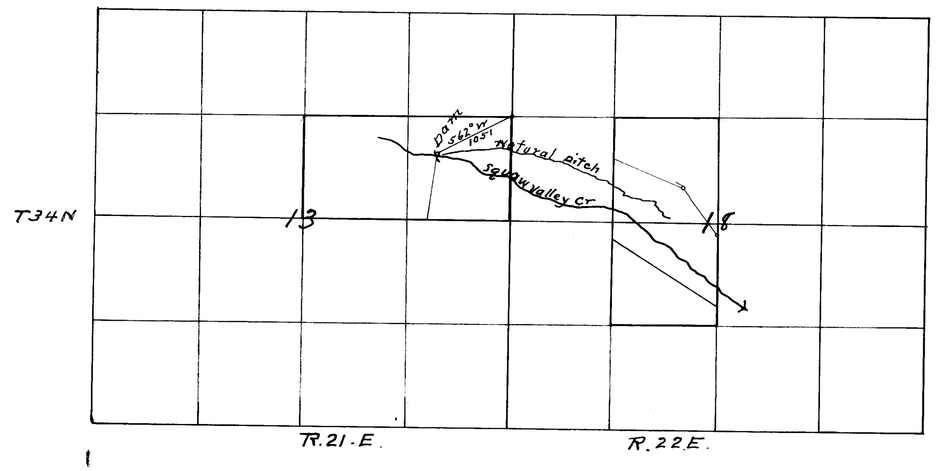

Section	Sub Division	Township	Range	Cultivated Acreage	Culture	Date of 1st Culture
13	SE¼NE¼	34N	21E	27.5	Meadow	1904
18	SE¼NW¼	"	22E	13.5	"	
18	NE¼SW¼	"	"	18	"	

State of Nevada }
County of Washoe } SS

H. L. McIntyre being first duly sworn deposes and says that the above map is a true and accurate plat of the of the lands irrigated by a dam in Squaw Valley Creek as taken from the field notes of a survey made by me, completed on the 3rd day of Oct 1913, that the map and survey was made at the instance of Gerlach Live Stock Co. owner of said lands, and that it truly represents the irrigated lands of said Gerlach Live Stock Co.

H. L. McIntyre
Surveyor

Subscribed and sworn to before me
this 1st day of Nov. 1913.
C. T. Knox
Notary Public, in and for
Washoe County Nevada.

Map
Showing Squaw Valley Cr. Dam.
Showing water appropriations of
Gerlach Live Stock Company
Washoe County Nevada
Scale 1000 ft = 1. Inch.

S
01280

Section	Subdivision.	Township	Range.	Cultivated Acreage.	Description of culture.	Date of first Culture.
27	NE¼ NW¼	33N	22E	5.60	Pasture	
"	NW¼ "	"	"	18.60	"	
"	SW¼ "	"	"	2.90	"	
"	" "	"	"	.45	Garden	
"	" "	"	"	39.00	Meadow	
"	SE¼ "	"	"	21.65	"	
"	NW¼ SW¼	"	"	.50	Pasture	
"	" "	"	"	21.90	Meadow	
"	NE¼ "	"	"	16.55	"	
"	" "	"	"	2.90	Alfalfa	
"	SW¼ "	"	"	7.00	Meadow	
"	SE¼ "	"	"	11.10	"	
28	~~SW¼ SE¼~~ NE¼ NE¼	"	"	~~7.60~~ .60	Pasture	
"	SE¼ "	"	"	34.70	Meadow	
"	SW¼ "	"	"	25.90	"	
"	SE¼ NW¼	"	"	11.15	"	
"	NE¼ SW¼	"	"	2.60	"	
"	NW¼ SE¼	"	"	15.60	"	
"	" "	"	"	9.95	Pasture	
"	NE¼ "	"	"	20.35	"	
"	" "	"	"	8.15	Meadow	
34	NW¼ NE¼	"	"	6.05	"	
"	NE¼ NW¼	"	"	9.80	"	
"	SE¼ "	"	"	1.40	"	
			Total	280.50	Acres	

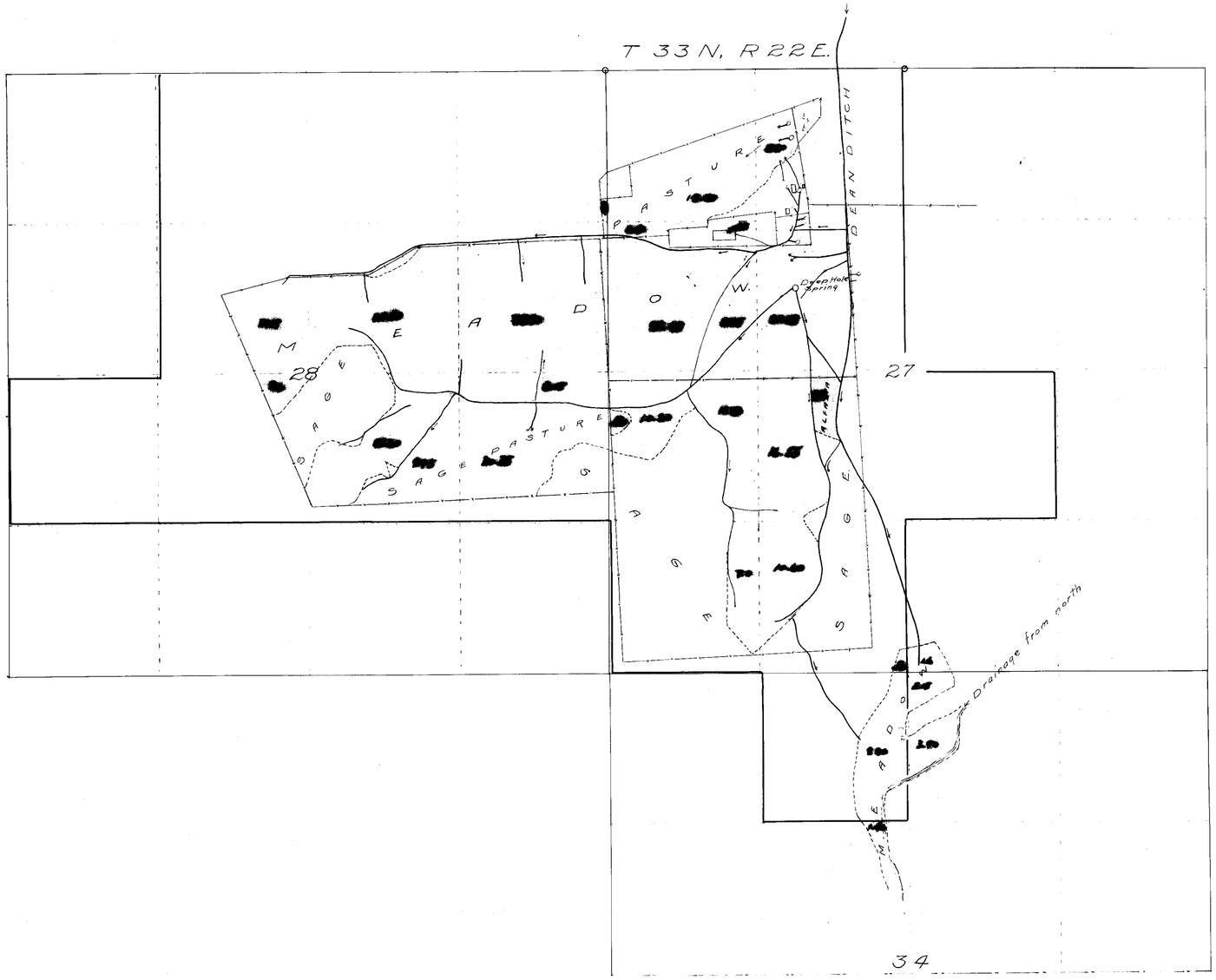

GERLACH LIVESTOCK CO

DEEP HOLE RANCH

No. 01280

(S)

72512 69068 01280