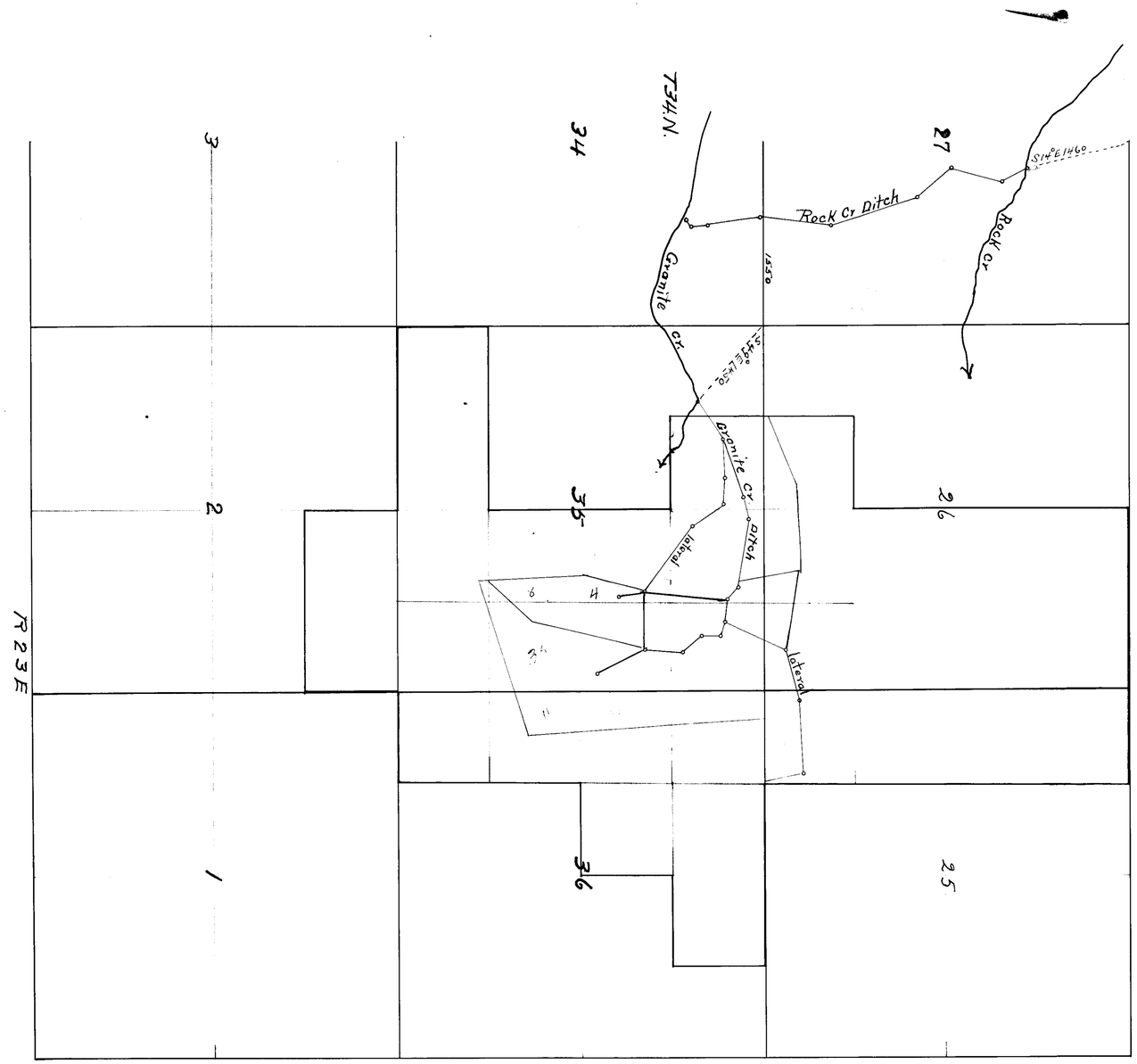

Section	Sub Division	Township	Range	Cultivated acreage	Culture	Date of 1st Culture
25	SW¼	34N	23E	18.0	Meadow	1904
26	SE¼ SE¼	"	"	17.0	"	
"	SW¼ SE¼	"	"	4.0	"	
"	"	"	"	8.0	Alfalfa	
"	SE¼ SW¼	"	"	12.0	"	
35	NW¼ NE¼	"	"	3.0	Meadow	
"	"	"	"	2.2	Alfalfa	
"	NE¼ NW¼	"	"	9.4	"	
"	NE¼ NE¼	"	"	40.0	Meadow	
"	SE¼ NE¼	"	"	29.0	"	
"	"	"	"	11.0	Alfalfa	
"	SW¼ NE¼	"	"	4.0	"	
"	NE¼ SE¼	"	"	7.0	"	
"	"	"	"	28.0	Meadow	
"	NW¼ SE¼	"	"	8.0	Alfalfa	
36	W½ NW¼	"	"	37.4	Meadow	
"	NW¼ SW¼	"	"	11.0	"	

State of Nevada }
County of Washoe } S.S.

H. L. McIntyre being first duly sworn deposes and says that the above map is a true and accurate plat of the lands irrigated by the Rock and Granite Creek ditches, as taken from the field notes of a survey made by me, completed on the 8th day of Oct 1913. That the map and survey were made at the instance Gerlach Live Stock Co. owner of said lands, and that it truly represents the irrigated lands of said Gerlach Live Stock Co.

H. L. McIntyre
Surveyor

Subscribed and sworn to before me this 1st day of Nov. 1913.

C. N. Knox
Notary Public in and for
Washoe County Nevada.

X section Rock Ditch
Minimum Grade 3 ft in 1000

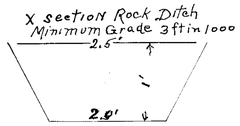

Flow Rock Cr at Intake Oct 8.1913.
0.8 Sec. ft.

X Section Granite Creek Ditch
Minimum grade 4 ft in 1000.

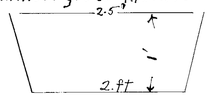

Flow of Granite creek Oct. 8/1913.
0.6. Sec. ft.

Map of
Rock and Granite Creek Ditches
showing water appropriations of
Gerlach Live Stock Company
Washoe County Nevada
Scale 1000 ft = 1 inch.

FILED
MAY 1 1916
under #s 2825 and 2826

75959 75950 66305

2825-2826-01277-01278