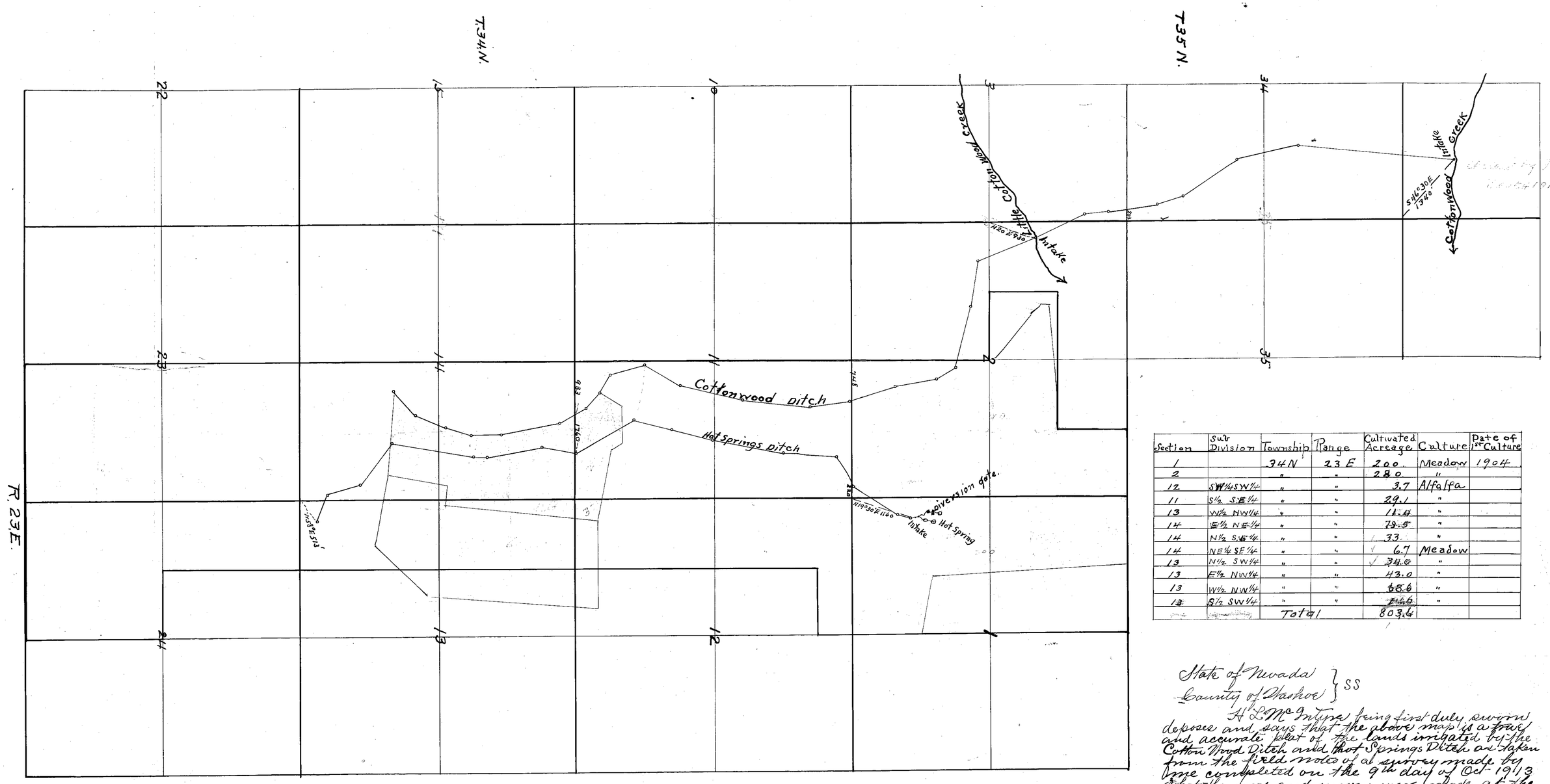

Section	Sub Division	Township	Range	Cultivated Acreage	Culture	Date of 1st Culture
1		34N	23E	200.	Meadow	1904
2		"	"	280.	"	
12	SW¼SW¼	"	"	3.7	Alfalfa	
11	S½ SE¼	"	"	29.1	"	
13	W½ NW¼	"	"	11.4	"	
14	E½ NE¼	"	"	79.5	"	
14	N½ SE¼	"	"	33.	"	
14	NE¼ SE¼	"	"	6.7	Meadow	
13	N½ SW¼	"	"	34.0	"	
13	E½ NW¼	"	"	43.0	"	
13	W½ NW¼	"	"	68.6	"	
13	S½ SW¼	"	"	14.6	"	
		Total		803.6		

State of Nevada }
County of Washoe } SS

H. L. McIntyre being first duly sworn deposes and says that the above map is a true and accurate plat of the lands irrigated by the Cotton Wood Ditch and Hot Springs Ditch as taken from the field notes of a survey made by me completed on the 9th day of Oct 1913 that the map and survey were made at the instance of Gerlach Live Stock Co. owner of said lands, and that it truly represents the irrigated lands of said Gerlach Live Stock Co.

H. L. McIntyre
Surveyor.

Subscribed and sworn to before me this 1st day of Nov. 1913

C. H. Knox
Notary Public in and for
Washoe County Nevada

x Section Cottonwood Ditch
Grade 2 ft in 1000 ft.

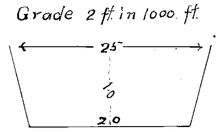

x Section Hot Springs Ditch
Grade 1 ft in 1000 ft.

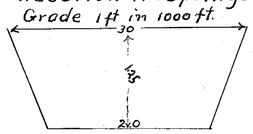

Flow of Hot Springs Oct 9. 1913 1.74 Sec ft.
Flow of Cottonwood Cr " " " 0.55 " "
" " Little Cottonwood Cr. Dry.

Map of
Cottonwood Creek and Hot Springs Ditches
showing water appropriations of
Gerlach Live Stock Company
Washoe County Nevada
Scale 1000 ft = 1. Inch

RAD 8-3-99 see amended map under 01275

01274 - 01275 - 01276

Section	Subdivision	Township	Range	Cultivated Acreage.	Description of culture.	Date of first culture
36	SE¼ SW¼	35 N	23 E	4.50	Meadow	
"	SW¼ "	"	"	37.30	"	
35	SE¼ SE¼	"	"	11.60	"	
1	NW¼ NW¼	34 N	"	27.10	"	
"	NE¼ "	"	"	15.10	"	
"	SW¼ "	"	"	.50	"	
"	SE¼ "	"	"	.70	"	
"	" "	"	"	3.30	Pasture	
"	SW¼ "	"	"	21.10	"	
"	NW¼ SW¼	"	"	11.85	"	
"	" "	"	"	5.00	Meadow	
"	NE¼ SW¼	"	"	30.00	"	
"	SW¼ "	"	"	30.40	"	
"	SE¼ "	"	"	33.85	"	
2	NE¼ NW¼	"	"	16.00	"	
"	NW¼ NE¼	"	"	17.75	"	
"	NE¼ "	"	"	38.20	"	
"	SW¼ "	"	"	4.60	"	
"	SE¼ "	"	"	7.60	"	
"	" "	"	"	23.85	Pasture	
"	SW¼ "	"	"	12.70	"	
"	NW¼ SE¼	"	"	10.20	"	
"	" "	"	"	4.30	Meadow	
"	SW¼ "	"	"	12.30	"	
"	SE¼ "	"	"	32.00	"	
11	NE¼ NE¼	"	"	16.10	"	
"	SE¼ "	"	"	2.85	"	
12	NW¼ NW¼	"	"	26.30	"	
"	SW¼ "	"	"	29.75	"	
"	NW¼ SW¼	"	"	17.25	"	
"	NE¼ "	"	"	13.00	"	
"	SW¼ "	"	"	3.20	"	
"	SE¼ "	"	"	7.50	"	
			TOTAL--	327.95	Acres	

GERLACH LIVESTOCK CO.

HOT SPRINGS RANCH

No. 01276.

RAD 8-3-99 See amended map under 01275

01276