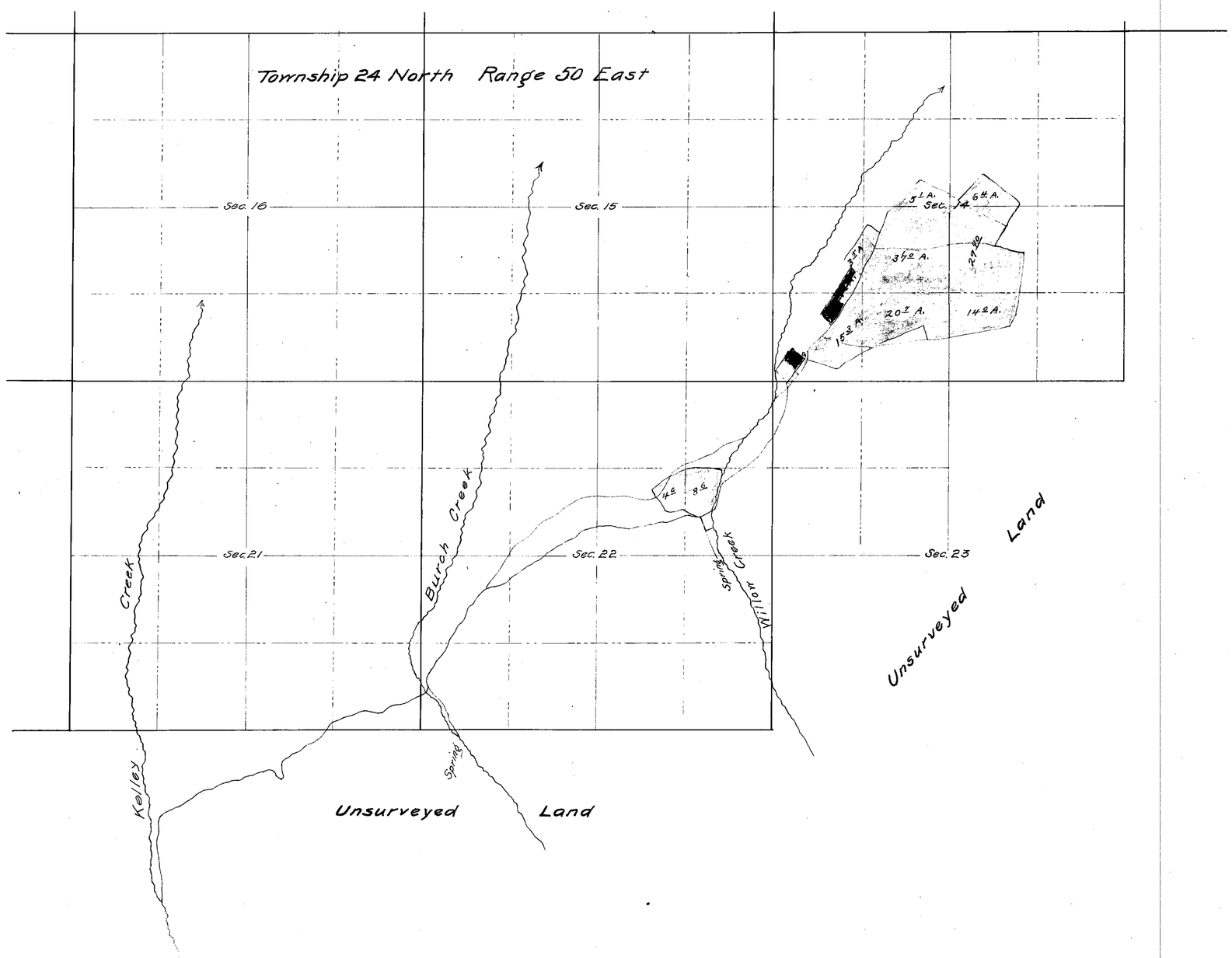

Scale: 1 inch = 1000 feet

STATE OF NEVADA }
County of Eureka } ss.

I, Geo. S. Nickerson of Eureka, Eureka County, Nevada, hereby certify that the above map is a true and accurate plat of the lands irrigated by PETE CARLETTI from Kelley Creek, Burch Creek and Willow Creek, as taken from the field notes of a survey made by me on Dec. 1, 2, and 3 1912, and at the instance of said PETE CARLETTI: that it represents the works described in the accompanying Proof of Appropriation, together with the location of streams and ditches in the immediate vicinity.

Geo. S. Nickerson
Surveyor.

LANDS IRRIGATED BY
PETE CARLETTI
FROM
KELLEY CREEK, BURCH CREEK
AND
WILLOW CREEK
EUREKA COUNTY
Nevada

FILED
January 18, 1913
STATE ENGINEER'S OFFICE

PROOF OF APPROPRIATION No. 01201

01201

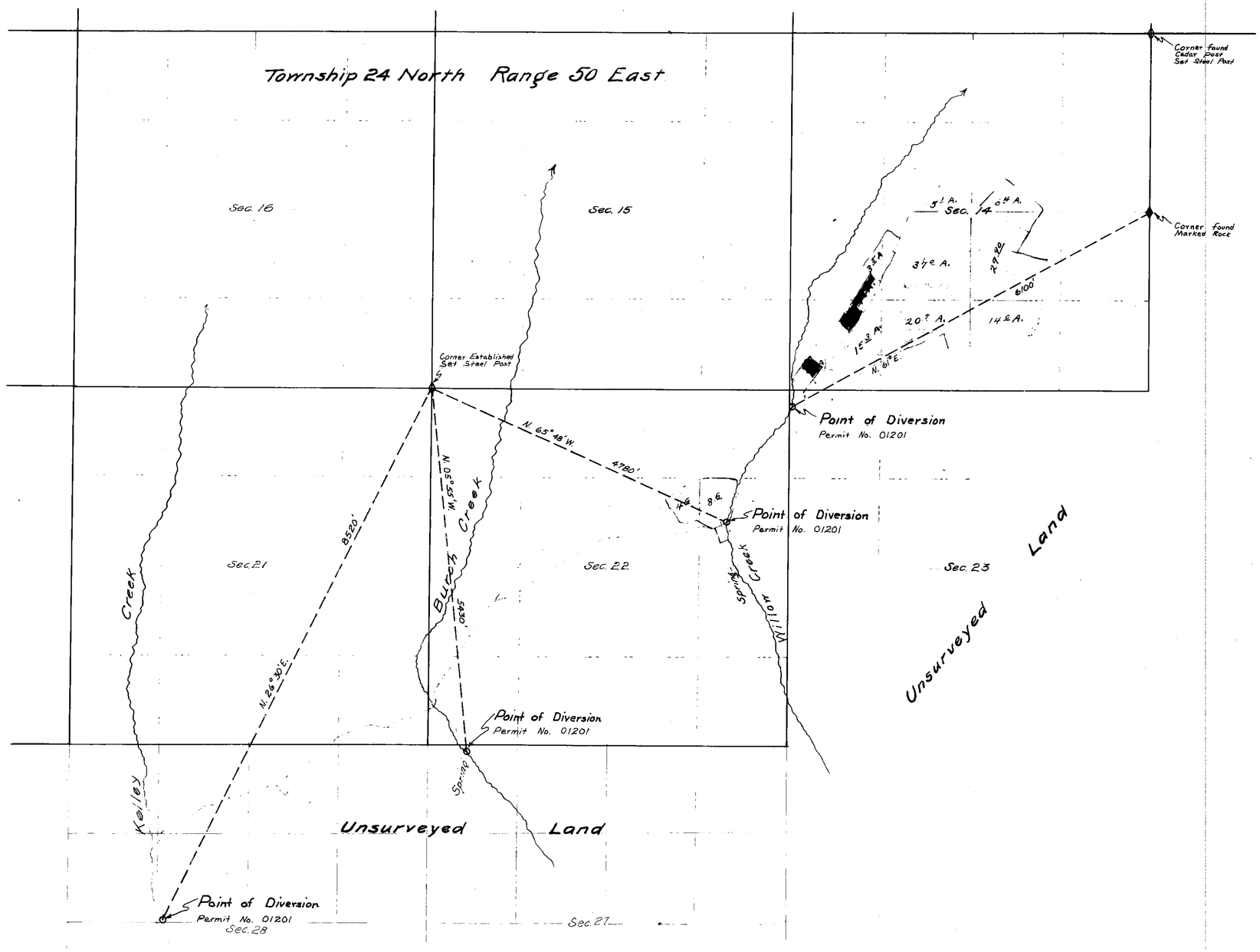

Scale: 1 inch = 1000 feet

STATE of NEVADA } ss.
County of Eureka }

I, Geo. S. Nickerson of Eureka, Eureka County, Nevada, hereby certify that the above map is a true and accurate plat of the lands irrigated by PETE CARLETTI from Kelley Creek, Burch Creek and Willow Creek, as taken from the field notes of a survey made by me on Dec. 1, 2 and 3 1912, and at the instance of said PETE CARLETTI: that it represents the works described in the accompanying Proof of Appropriation, together with the location of streams and ditches in the immediate vicinity.

Geo. S. Nickerson
Surveyor.

I, Mark Chilton, being duly sworn, depose and say that the bearing and distance ties to the points of diversion indicated hereon have been correctly drawn from field notes of a survey made by me on June 26, 1973.

REGISTERED PROFESSIONAL ENGINEER STATE OF NEVADA
MARK CHILTON
LAND SURVEYOR
CIVIL
NO. 1404

Mark Chilton
State Water Right Surveyor No. 278

LANDS IRRIGATED BY
PETE CARLETTI
FROM
KELLEY CREEK, BURCH CREEK
AND
WILLOW CREEK
EUREKA COUNTY
Nevada

FILED
January 18, 1913
STATE ENGINEER'S OFFICE

AMENDED
FILED
July 17, 1973
STATE ENGINEER'S OFFICE

PROOF OF APPROPRIATION No. 01201

AMENDED 01201

Section	Sub division	Township	Range	Cultivated acreage	Description of Pasture	Date of first cultivation
14	SE¼ NW¼	24 N	50 E			
"	SE¼ NW¼	" "	" "			
"	E½ of SE	" "	" "			
"	SW¼	" "	" "			
22	NE¼	" "	" "			

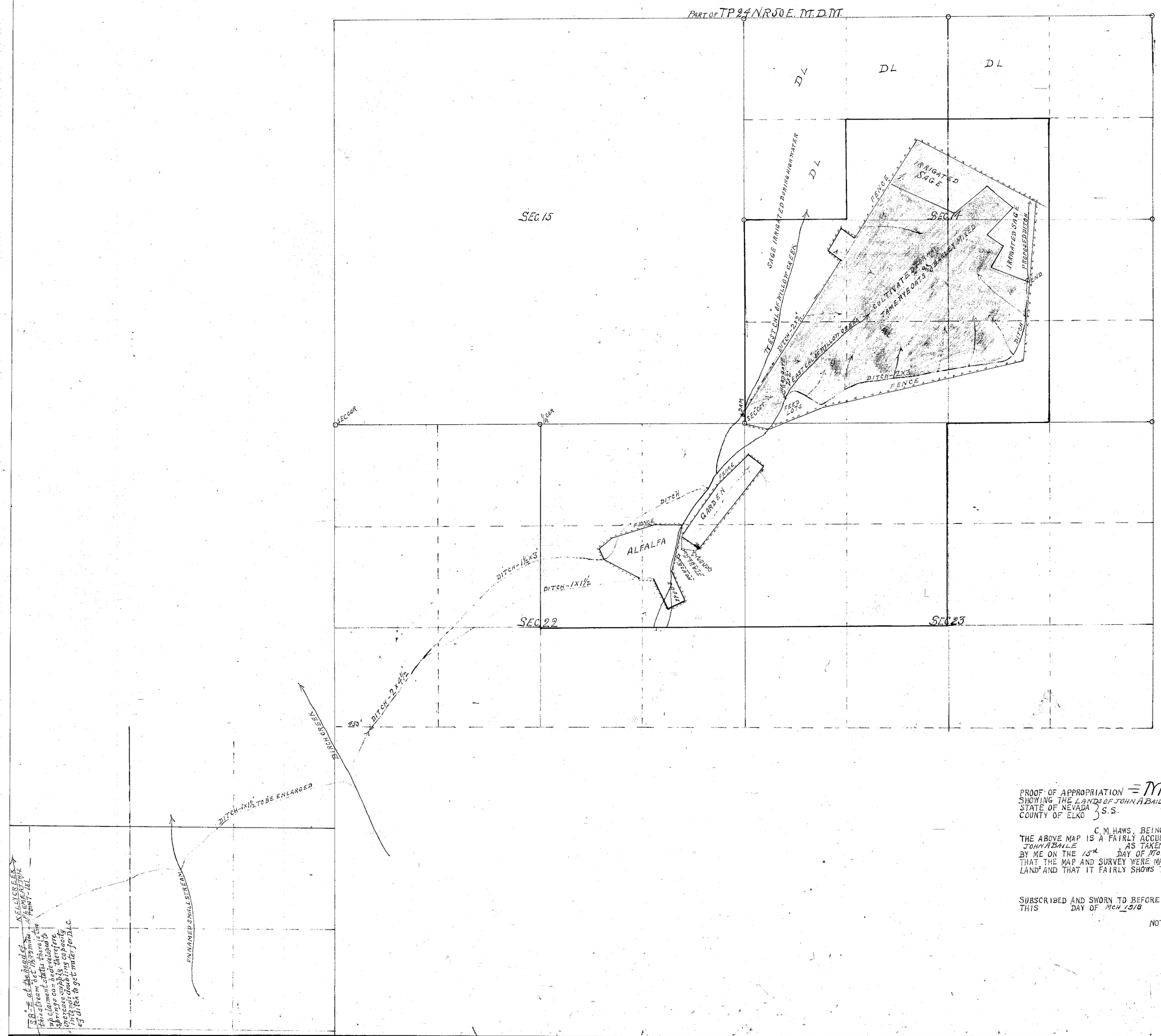

PROOF OF APPROPRIATION = MAP =
SHOWING THE LANDS OF JOHN A BAILE. ALPHA EUREKA Co NEV
STATE OF NEVADA } S.S.
COUNTY OF ELKO

C. M. HAWS, BEING FIRST DULY SWORN DEPOSES AND SAYS THAT THE ABOVE MAP IS A FAIRLY ACCURATE PLAT OF THE LAND IRRIGATED BY JOHN A BAILE, AS TAKEN FROM THE FIELD NOTES OF A SURVEY MADE BY ME ON THE 15th DAY OF MCH-1918
THAT THE MAP AND SURVEY WERE MADE AT THE INSTANCE OF CLAIMANT OF SAID LANDS AND THAT IT FAIRLY SHOWS THE CONDITIONS THERE FOUND BY ME,

C. M. Haws Surveyor

SUBSCRIBED AND SWORN TO BEFORE ME
THIS DAY OF MCH 1918

Hayden Henderson
NOTARY PUBLIC, IN AND FOR ELKO COUNTY NEVADA.

FILED
MAR 21 1918
STATE ENGINEER

01201