Sheet 2 of 4 - 01185 & 01186 Amended

Sheet 1 - 01184 Amended

Cultural Map Tabulation

Section	Sub-division	Town-ship	Range	Cultivated acreage	Description of culture	Date of first culture
32	NW4 SE4	12 N	46 E.	12.97	Pasture Culture	
32	NE4 SE4	"	"	5.49	" USA	
32	SW4 SE4	"	"	16.23	" USA	
32	SE4 SE4	"	"	31.61	"	
33	NW4 SW4	"	"	1.38	" USA	
33	SW4 SW4	"	"	12.62	" USA	
TOTAL				60.30		

NOTE

SHOWN ABOVE ARE FROM MAP IN SUPPORT OF #01184

Cultural Map Tabulation

Section	Sub-division	Town-ship	Range	Cultivated acreage	Description of culture	Date of first culture
					Diversified Pasture	
26	NW4 SE4	12 N	46 E	25.23	"	
26	NE4 SE4	"	"	33.54	"	
26	SW4 SE4	"	"	36.31	"	
26	SE4 SE4	"	"	8.03	"	
35	NW4 NE4	"	"	39.90	"	
35	NE4 NE4	"	"	39.62	"	
35	SW4 NE4	"	"	39.88	"	
35	SE4 NE4	"	"	31.10	"	
35	NW4 SE4	"	"	36.41	"	
35	SW4 SE4	"	"	31.21	"	
35	NE4 NW4	"	"	5.17	"	
35	SE4 NW4	"	"	21.02	"	
35	NW4 SW4	"	"	1.39	"	
35	NE4 SW4	"	"	37.07	"	
35	SW4 SW4	"	"	10.82	"	
35	SE4 SW4	"	"	40.23	"	
26	NE4 NE4	"	"	31.72	"	
26	SW4 NE4	"	"	8.42	"	
26	SE4 NE4	"	"	39.81	"	
2	NW4 NW4	11 N	46 E.	9.99	"	
2	NE4 NW4	"	"	40.76	"	
2	NW4 NE4	"	"	24.99	"	
2	SW4 NW4	"	"	5.14	"	
2	SE4 NW4	"	"	40.76	"	
2	SW4 NE4	"	"	35.90	"	
2	SE4 NE4	"	"	0.04	"	
2	NW4 SE4	"	"	39.42	"	
2	NE4 SE4	"	"	0.15	"	
2	SW4 SE4	"	"	27.11	"	
11	NW4 NE4	"	"	2.53	"	
TOTAL				743.67		

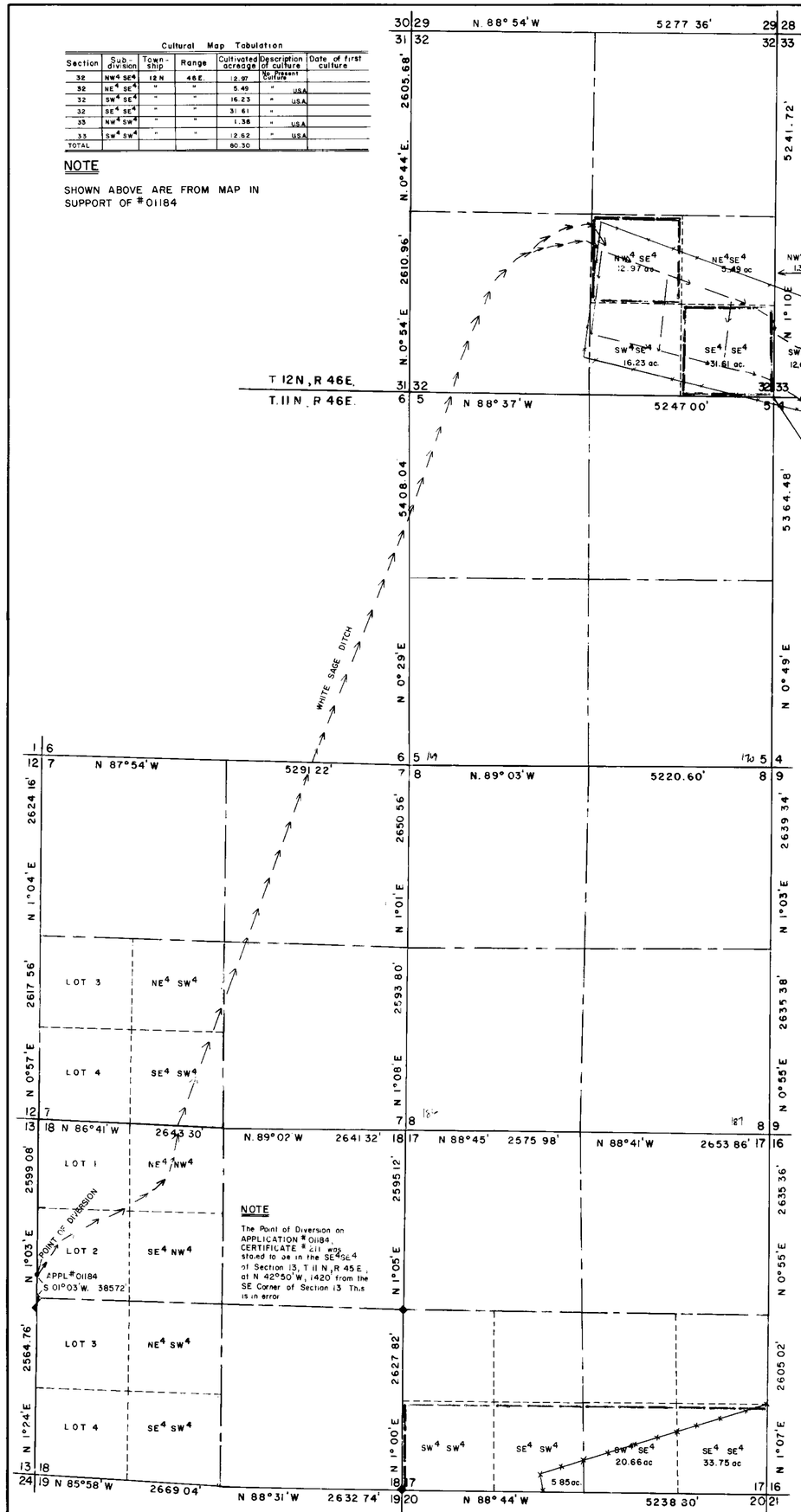

NOTE

OLD IRRIGATION DITCH AND SYSTEM IN DIS-REPAIR STILL EXIST, NO CULTURAL AS OF THIS DATE, 3-20-85

NOTE

The Point of Diversion on APPLICATION # 01184, CERTIFICATE # 211 was stated to be in the SE4 SE4 of Section 13, T 11 N, R 45 E., at N 42°50' W, 1420' from the SE Corner of Section 13. This is in error

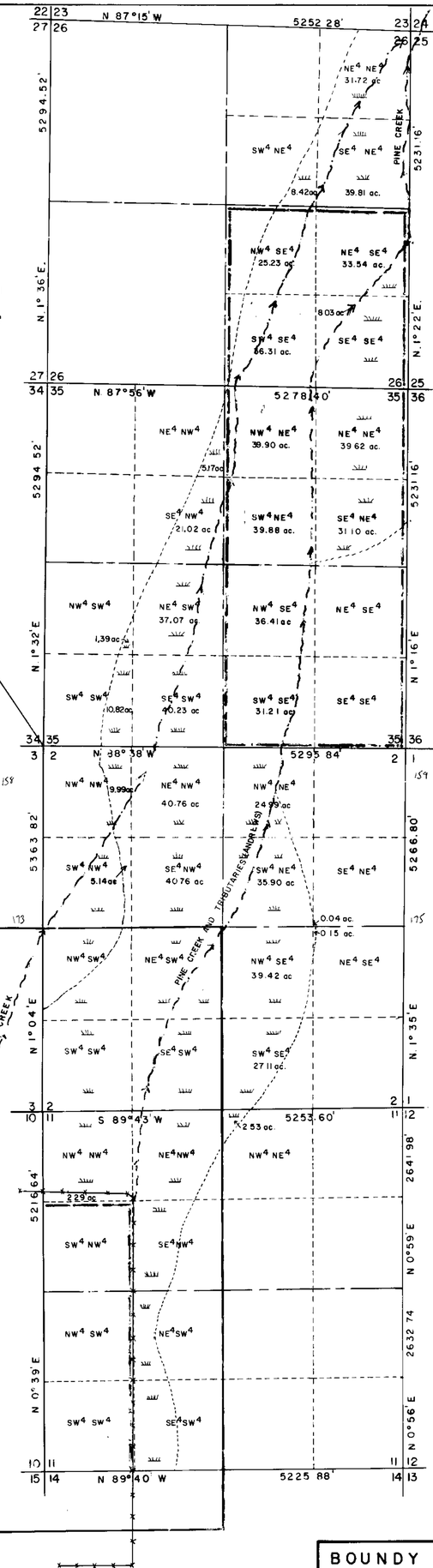

STATE OF NEVADA }
COUNTY OF NYE } SS

I, Wallace T. Boundy, BEING FIRST DULY SWORN DEPOSED AND SAY THAT THIS MAP CONSISTING OF ONE SHEET, HAS BEEN CORRECTLY DRAWN TO THE DESIGNATED SCALE FROM FIELD NOTES OF A SURVEY MADE JAN 1984 - MARCH 1985, THAT IT TRULY AND CORRECTLY REPRESENTS THE PROPOSED LOCATION AND EXTENT OF THE WORKS TO DIVERT WATER FROM A Creek Source, IN Nye COUNTY, NEVADA, BY E Wayne & Jean N Hage, FOR Irrigation, Stockwatering, & Domestic PURPOSES THAT THE POINT OF DIVERSION, THE APPROXIMATE LOCATION AND SIZE OF THE DIVERTING CHANNEL, ALL RESERVOIRS OR BASINS, THE LOCATION AND NAMES OF ALL OTHER WORKS WHICH WILL CROSS OR CONNECT WITH PURPOSED WORKS, AND THE BOUNDARIES OF ALL LANDS SHOWING THE AREAS PROPOSED TO BE Utilized, ARE FULLY AND CORRECTLY DESIGNATED THEREON

Wallace T. Boundy
STATE WATER RIGHT SURVEYOR #584

Subscribed and sworn to before me this 6th day of June, 1985

Lucile E. Kelley
NOTARY PUBLIC IN AND FOR NYE COUNTY, NEVADA
Commission Expires. June 5, 1986

BASIS OF BEARINGS

BETWEEN THE SE CORNER AND THE E CORNER OF SECTION 18, T 11 N, R 46 E, AS STATED AND PER B L M TOWNSHIP PLAT

LEGEND

- PLACE OF USE & PATENTED LAND
- EXISTING FENCE LINE
- STANDARD B.L.M. BRASS CAP
- MEADOW LANDS OF DIVERSIFIED PASTURE AS SUPPORTED BY 1874 USGLO PLATS, ALSO PLACE OF USE

SCALE 1 inch = 1000 feet
0 500 1000 1500 2000 3000

AMENDED

MAP TO ACCOMPANY PROOF OF APPROPRIATION

FOR: IRRIGATION, STOCKWATERING & DOMESTIC PURPOSES FROM PINE CREEK THROUGH WHITE SAGE DITCH (01184) AND PINE CREEK & TRIBUTARIES (ANDREWS CREEK) (01185 & 01186)

IN: T 11 & 12 N, R 46 E, MDB&M, NYE COUNTY, NEVADA

BY: E. WAYNE & JEAN HAGE
P.O. BOX 513
TONOPAH, NEVADA 89049

BOUNDY LAND SURVEYING
P.O. BOX 242 TONOPAH, NEVADA 89049 (702) 482-6809

AMENDED 01186 01185 01184

Section	Sub-division	Township	Range	Cultivated Acreage	Description of Culture	Date of first Culture

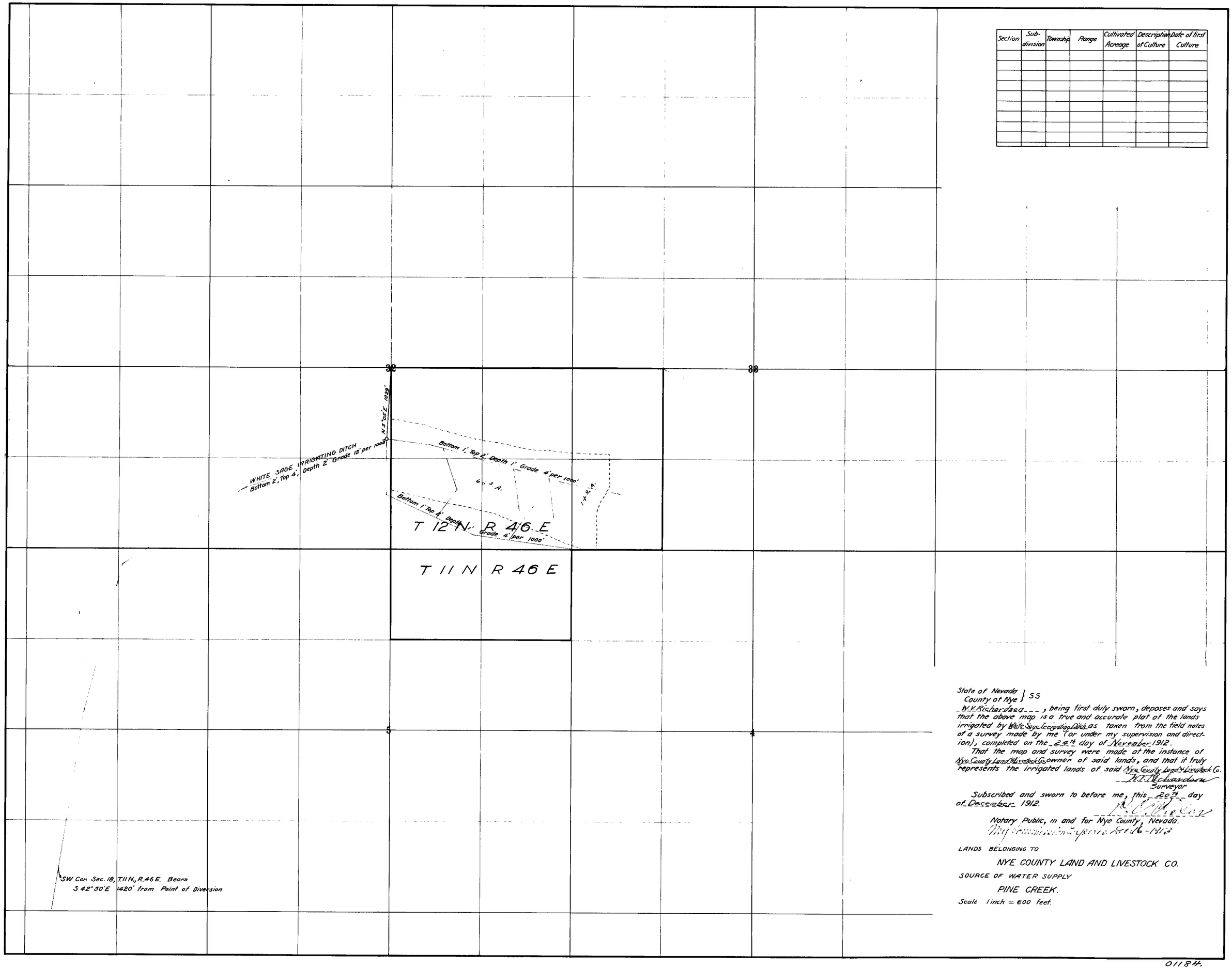

State of Nevada }
County of Nye } SS

W. V. Richardson, being first duly sworn, deposes and says that the above map is a true and accurate plat of the lands irrigated by White Sage Irrigating Ditch as taken from the field notes of a survey made by me (or under my supervision and direction), completed on the 25th day of November 1912.

That the map and survey were made at the instance of Nye County Land & Livestock Co. owner of said lands, and that it truly represents the irrigated lands of said Nye County Land & Livestock Co.

W. V. Richardson
Surveyor

Subscribed and sworn to before me, this 20th day of December 1912.

[illegible]
Notary Public, in and for Nye County, Nevada.
My Commission expires Dec 16-1913

LANDS BELONGING TO

NYE COUNTY LAND AND LIVESTOCK CO.

SOURCE OF WATER SUPPLY

PINE CREEK.

Scale 1 inch = 600 feet.

01184.