

STANDARD CROSS SECTION. 10 x 10.
KEUFFEL & ESSER CO. NEW YORK

#01155

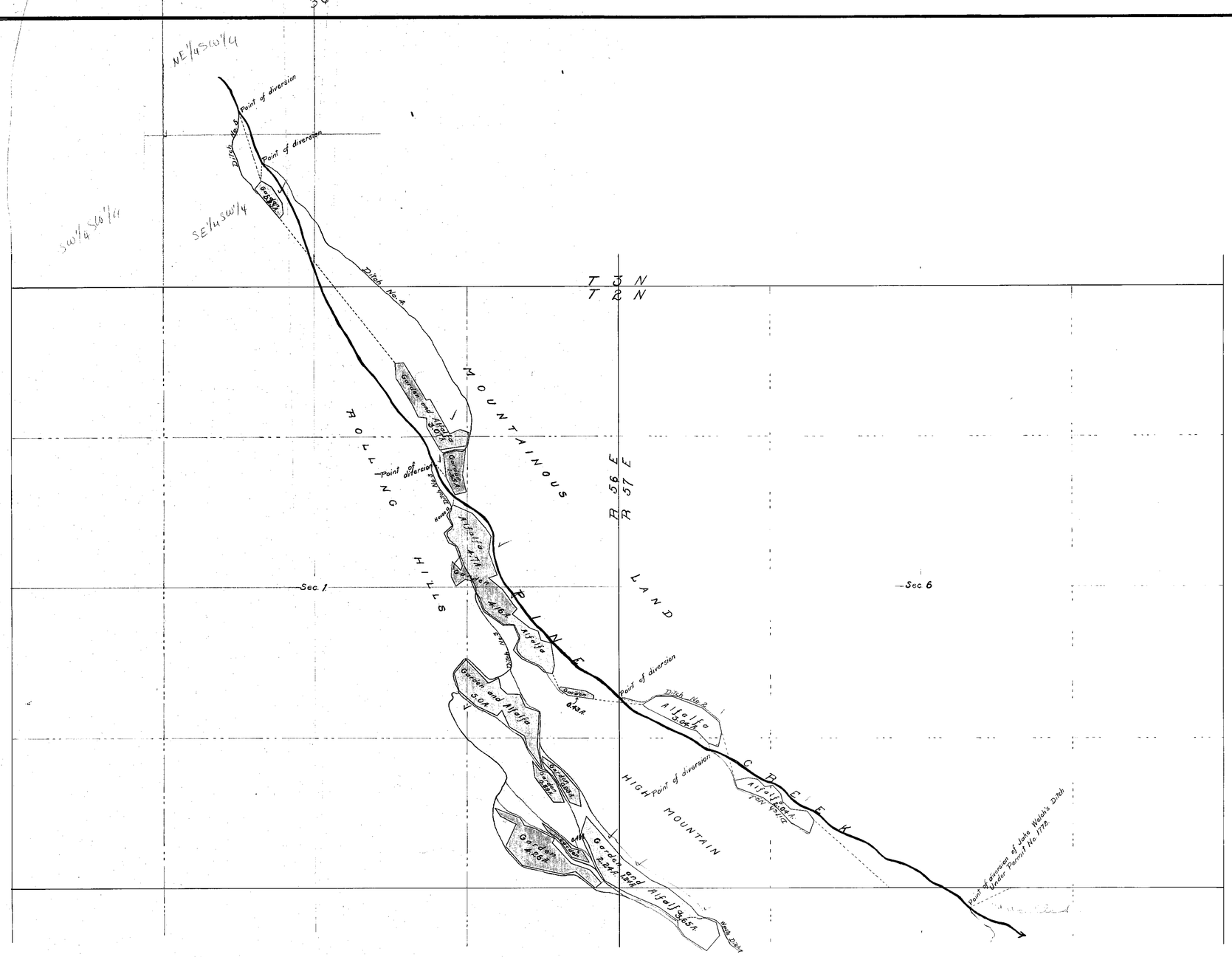

SCALE: 500 ft = 1 inch

LAND IRRIGATED BY

G. B. WELCH

FROM

PINE CREEK

NYE COUNTY, NEVADA

SURVEYED AND MAPPED BY

H. M. PAYNE.
1812.

PROOF OF APPROPRIATION NUMBER 01155.

01155

2 Prints

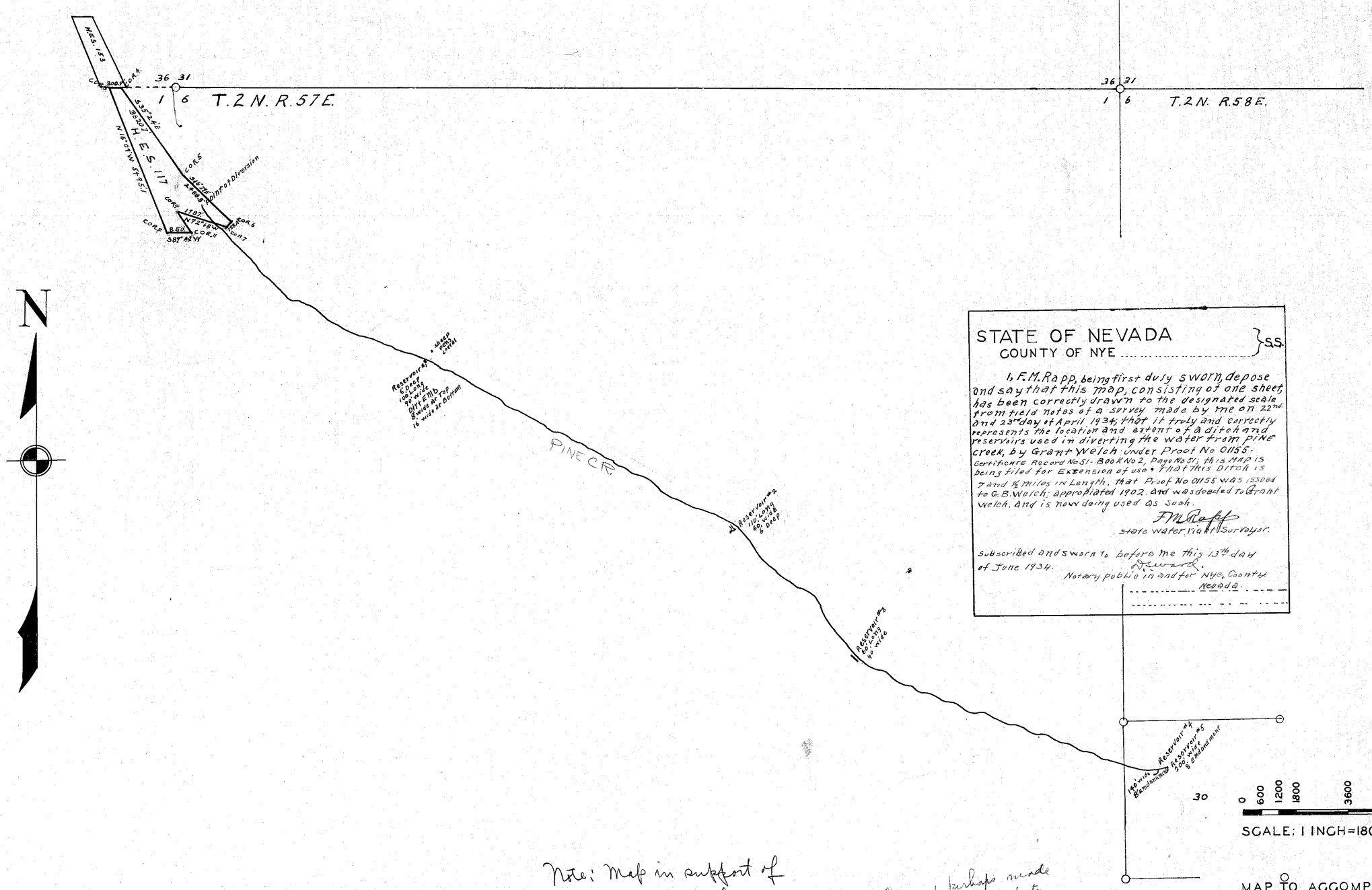

STATE OF NEVADA
COUNTY OF NYE } S.S.

I, F.M. Rapp, being first duly sworn, depose and say that this map, consisting of one sheet, has been correctly drawn to the designated scale from field notes of a survey made by me on 22nd and 23rd day of April 1934; that it truly and correctly represents the location and extent of a ditch and reservoirs used in diverting the water from PINE creek, by Grant Welch under Proof No 01155. Certificate Record No 51 - Book No 2, Page No 51; this MAP IS being filed for Extension of use. That this DITCH IS 7 and ½ miles in Length. That Proof No 01155 was issued to G.B. Welch appropiated 1902. and was deeded to Grant welch. and is now being used as such.

F.M. Rapp
State water right Surveyor.

Subscribed and sworn to before me this 13th day of June 1934.
J. Ward.
Notary public in and for Nye County Nevada.

Note: Map in support of Proof No. 01155 was filed on November 26, 1912 and therefore no other map is required. See letter dated May 13, 1936 relative the filing of this map. also see letter from Grant Welch dated June 10, 1936 FMR

This map perhaps made to accompany app. to change the point of diver. manner + place of use.

See letter in 01155 July 5, 1934

FILED
June 20, 1934
STATE ENGINEER'S OFFICE

MAP TO ACCOMPANY

FOR

BY
GRANT WELCH
FROM
PINE CREEK

01155