State of Nevada } ss.
County of Humboldt }

I. R.E. Tilden, being first duly sworn, deposes and says that the above map is a true and accurate plat of the lands irrigated by the Clover Valley Land & Stock Co., as taken from the field notes of a survey made by me, completed on May 26th 1912.

That the map and survey were made at the instance of F. W. Nobe, Manager for said owners of said lands, and that it truly represents the irrigated lands of said Company.

Subscribed and sworn to before me, this 27 day of June 1912.

C. E. Tobeis
Notary Public in and for Humboldt County, Nevada.

R. E. Tilden
Surveyor.

Note
This survey comprises three sheets. 24"x32" inches

Section	Sub Div	TP	Range	Cultivated Acreage	Description of land	Date of first culture.
18	SE¼	38	45	4.80	Alfalfa	
19	NE¼	38	45	66.00	Alf	
18	"	"	"	6.55	Rye grass & sage	
19	"	"	"	63.60	Timothy & wild grass	
19	"	"	"	6.27	Rye grass & Sage	
19	NW¼	"	"	26.62	Alfalfa	
19	" "	"	"	2.40	Timothy & wild grass	
19	SW¼	"	"	2.50	Alfalfa	
19	" "	"	"	37.85	Old Alfalfa field	
19	" "	"	"	22.35	Rye grass & Sage	
19	" "	"	"	9.12	Wild grass	
19	SE¼	"	"	14.35	" "	
19	" "	"	"	9.70	Rye grass & sage	
17	SW¼	"	"	62.90	Alfalfa	
17	" "	"	"	6.25	Orchard, Garden & grove	
17	" "	"	"	1.40	Stable yards	
17	SE¼	"	"	45.37	Alfalfa	
17	" "	"	"	34.74	Sage & grass	
20	NW¼	"	"	87.23	Alfalfa	
20	NW¼	"	"	33.15	Timothy & wild grass	
20	" "	"	"	11.25	Rye grass & sage	
20	" "	"	"	1.10	Willows & grass	
20	" "	"	"	26.20	Sage & grass	
20	NE¼	"	"	24.95	Alfalfa	
20	" "	"	"	53.87	Sage & grass	
16	SW¼	"	"	9.35	Alfalfa	
16	"	"	"	68.95	Sage & grass	
16	"	"	"	2.00	Meadow	
16	SE¼	"	"	34.07	Sage	
16	"	"	"	7.90	Meadow	
21	NW¼	"	"	137.24	Sage & grass	
21	" "	"	"	18.52	Meadow	
21	NE¼	"	"	38.40	Sage & grass	
21	" "	"	"	25.00	Meadow	

Total 995.40

Total Acres under fence	
Alfalfa	329.72
Meadow	176.04
Rye Grass & Sage	49.57
Old Alfalfa Land	37.85
Sage & Grass	
Garden	6.25
Stable	1.40

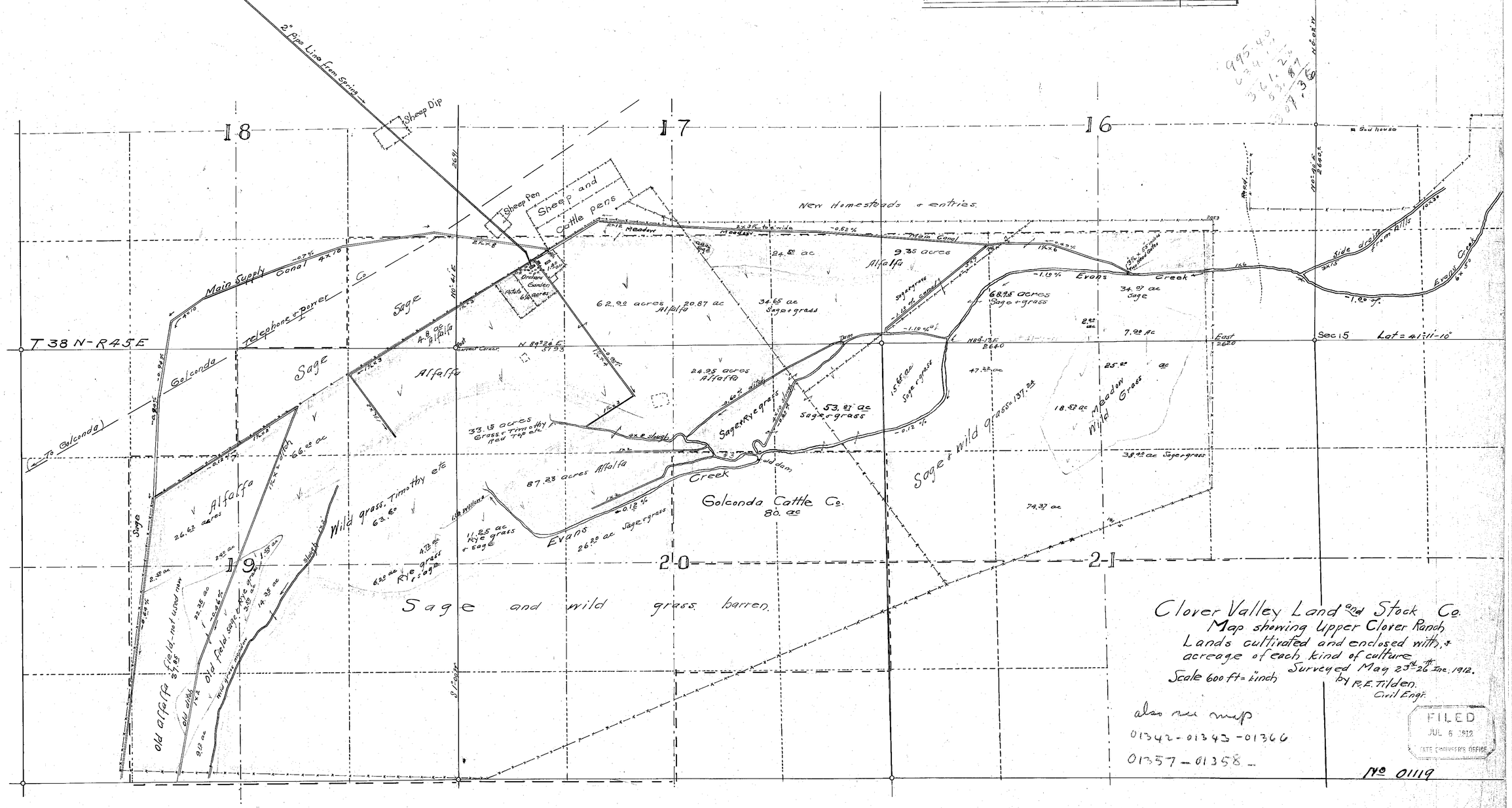

Clover Valley Land and Stock Co.
Map showing Upper Clover Ranch
Lands cultivated and enclosed with, & acreage of each kind of culture
Surveyed May 23rd-26th Inc. 1912.
by R.E. Tilden.
Civil Engr.

Scale 600 ft = 1 inch

also see map
01342-01343-01366
01357-01358

FILED
JUL 6 1912
STATE ENGINEER'S OFFICE

No 01119

1

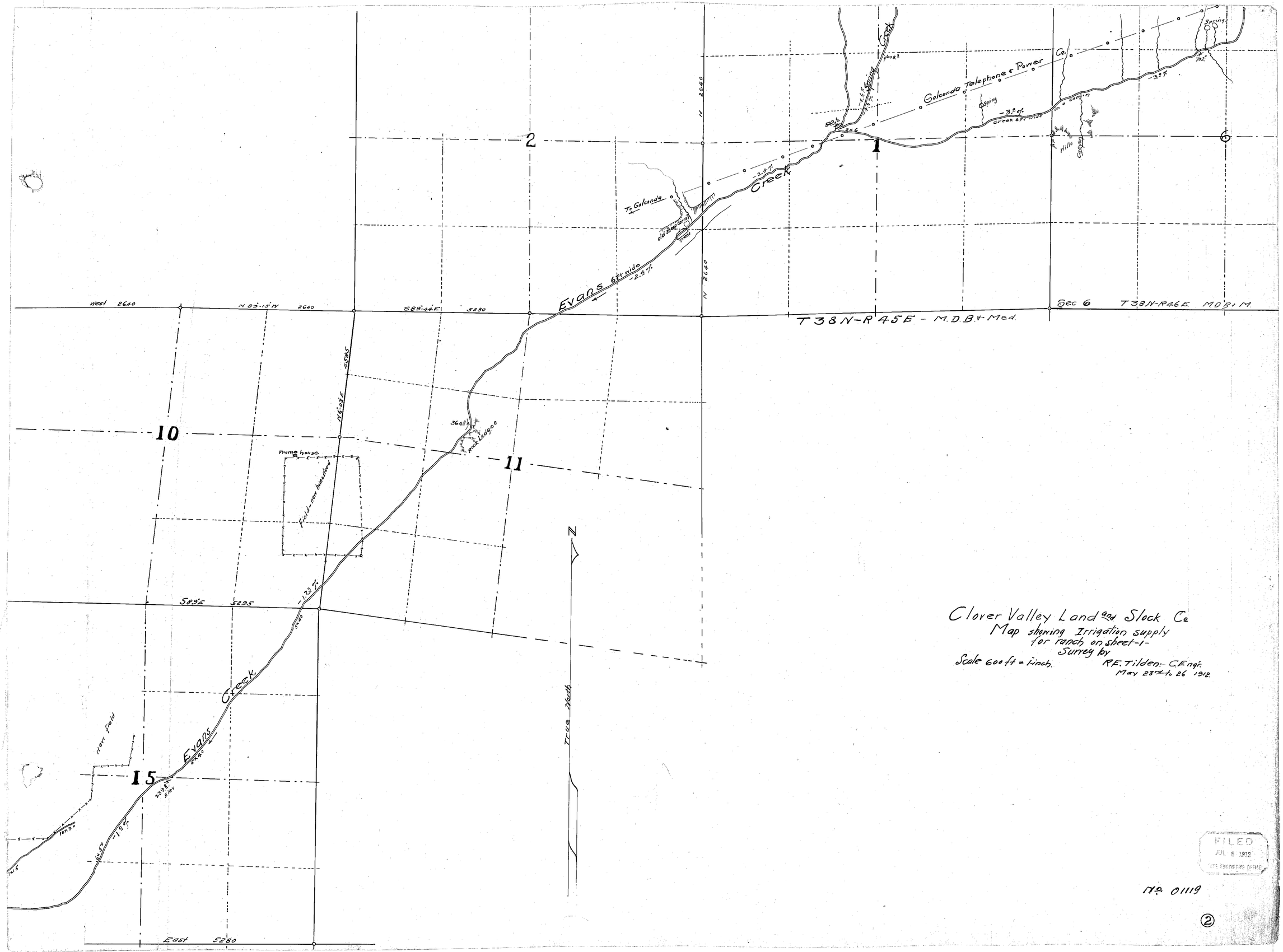

Clover Valley Land and Stock Co
Map showing Irrigation supply
for ranch on sheet-1-
Survey by
Scale 600 ft = 1 inch.
R.E. Tilden: C.E. engr.
May 23rd to 26 1912.

FILED
JUL 8 1912
STATE ENGINEERS OFFICE

No. 01119

②

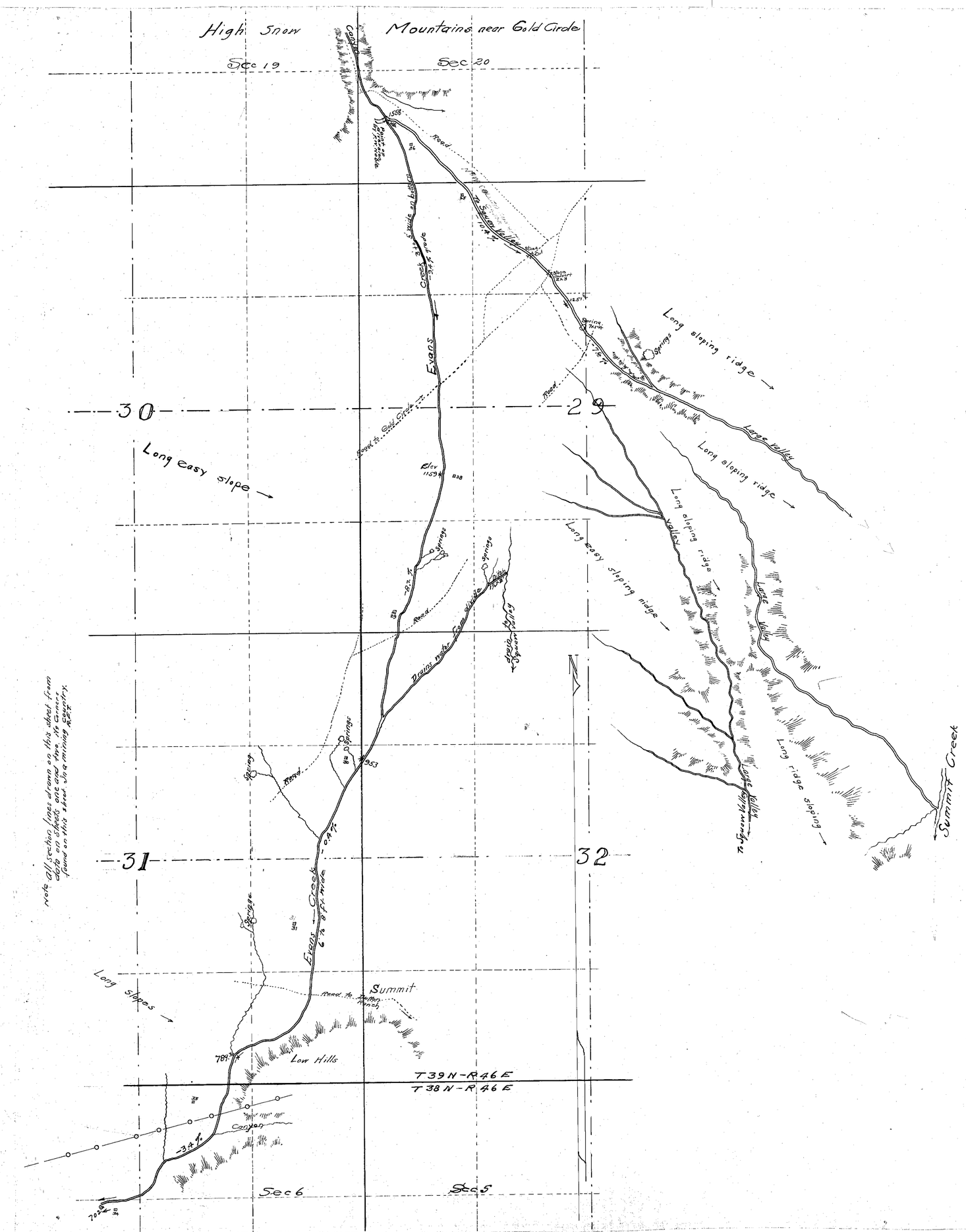

Clover Valley Land and Stock Co.
Map showing point of diversion
for irrigation for sheet No. 1
Surveyed May 20th & 23rd 1912.
This sheet
by R. E. Tilden
Civil Engr

Scale 600 ft - 1 inch

No. 01119

3