| [illegible] | [illegible] | [illegible] | [illegible] | Collector [illegible] | Description Culture | Date of [illegible] Culture |
|---|---|---|---|---|---|---|
| 35 | NW 1/4 | N | [illegible] | [illegible] | Meadow | |
| " | NE 1/4 | " | " | 31.29 | " | |
| " | SW 1/4 | " | " | 160.0 | " | |
| " | SE 1/4 | " | " | 74.9 | " | |
| 26 | NW 1/4 | " | " | 119.03 | " | |
| " | NE 1/4 | " | " | 83.21 | " | |
| " | SW 1/4 | " | " | 150.2 | " | |
| " | SE 1/4 | " | " | 103.8 | " | |
| 27 | NE 1/4 | " | " | 15.87 | " | |

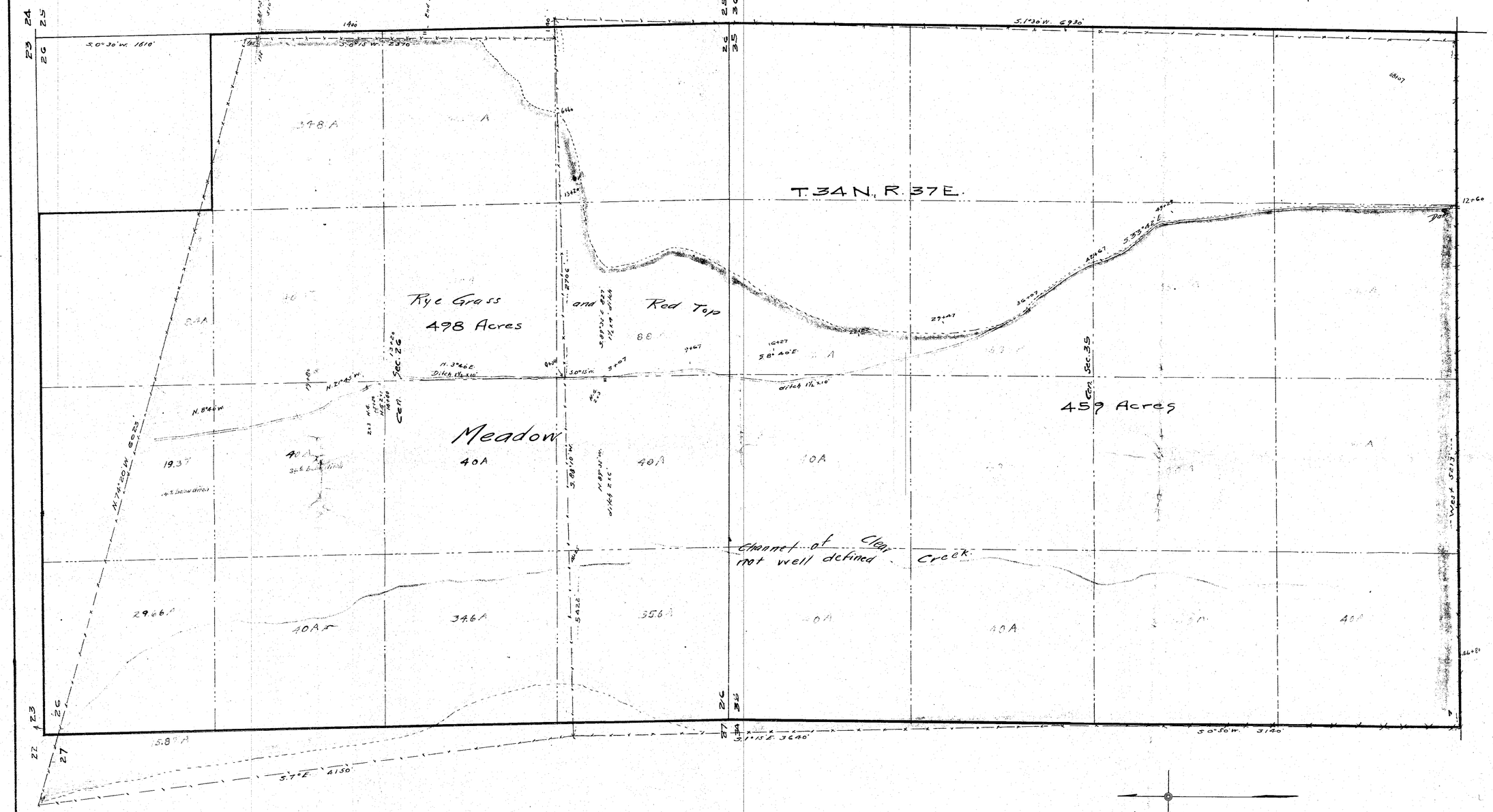


Certificate of Engineer or Surveyor

State of Nevada }
County of Humboldt } ss

I, Horace H. Sheldon, of Winnemucca, County of Humboldt, State of Nevada, hereby certify that the above map is a true and accurate plat of Harriet Guthries Irrigation works as taken from the field notes of a survey made by me on Nov. 14 - 15, 1911 and at the instance of Mrs. Harriet Guthrie: that it represents said works together with the location of streams and ditches in the immediate vicinity

Horace H. Sheldon
County Surveyor.

01107

PLAT
Showing
Irrigation System
of
Mrs Harriet Guthries
Clear Creek Ranch
Humboldt Co., Nev.
December, 1911, Scale 1" = 400
H H Sheldon
County Surveyor

01107

| Section | Sub-division | Sample | Date | [illegible] | Description of Culture | Date of Culture |
|---|---|---|---|---|---|---|
| 11 | NE¼ of Sec. 33N | | | [illegible] | Meadow | |
| | NW | | | 42.0 | | |
| | SW | | | 40.0 | | |
| | SE | | | 40.0 | | |
| | NE SE | | | 40.0 | | |
| | NW | | | 30.7 | | |
| | SW | | | 31.5 | | |
| | SE | | | 40.0 | | |
| 12 | SW SW | | | 15.0 | | |

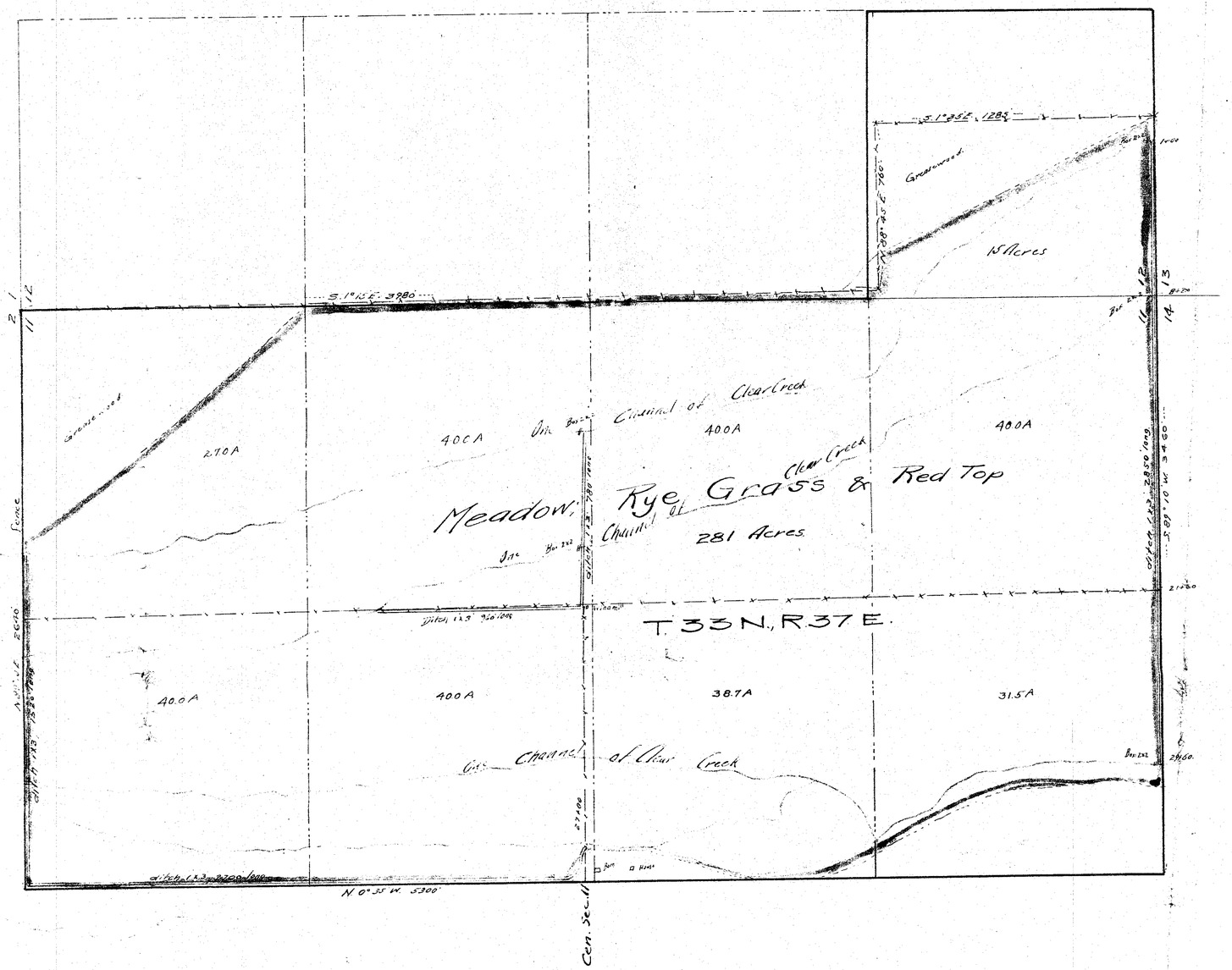


Certificate of Engineer or Surveyor:

State of Nevada
County of Humboldt } ss

I, Horace H. Sheldon, of Winnemucca, County of Humboldt, State of Nevada, hereby certify that the above map is a true and accurate plat of Harriet Guthries Irrigation works as taken from the field notes of a survey made by me on Nov. 15 - 1911 and at the instance of Mrs. Harriet Guthrie; that it represents said works together with the location of streams and ditches in the immediate vicinity.

Horace H. Sheldon
County Surveyor

Checked [illegible]

PLAT
Showing
Irrigation System
of
Mrs. Harriet Guthrie's
Clear Creek Ranch
Humboldt Co., Nev.
Dec. 1911 Scale 1" = 300
H. H. Sheldon
County Surveyor

01107

01107

| | | | | Calculated Acreage | Description Culture | Date of Culture |
|---|---|---|---|---|---|---|
| 35 | NW 1/4 | | | Lewis | Meadow | |
| | NE 1/4 | | | 31.24 | | |
| | SW 1/4 | | | 160.0 | | |
| | SE 1/4 | | | 74.9 | | |
| 26 | NW 1/4 | | | 119.03 | | |
| | NE 1/4 | | | 83.21 | | |
| | SW 1/4 | | | 150.2 | | |
| | SE 1/4 | | | 103.8 | | |
| 27 | NE 1/4 | | | 15.87 | | |

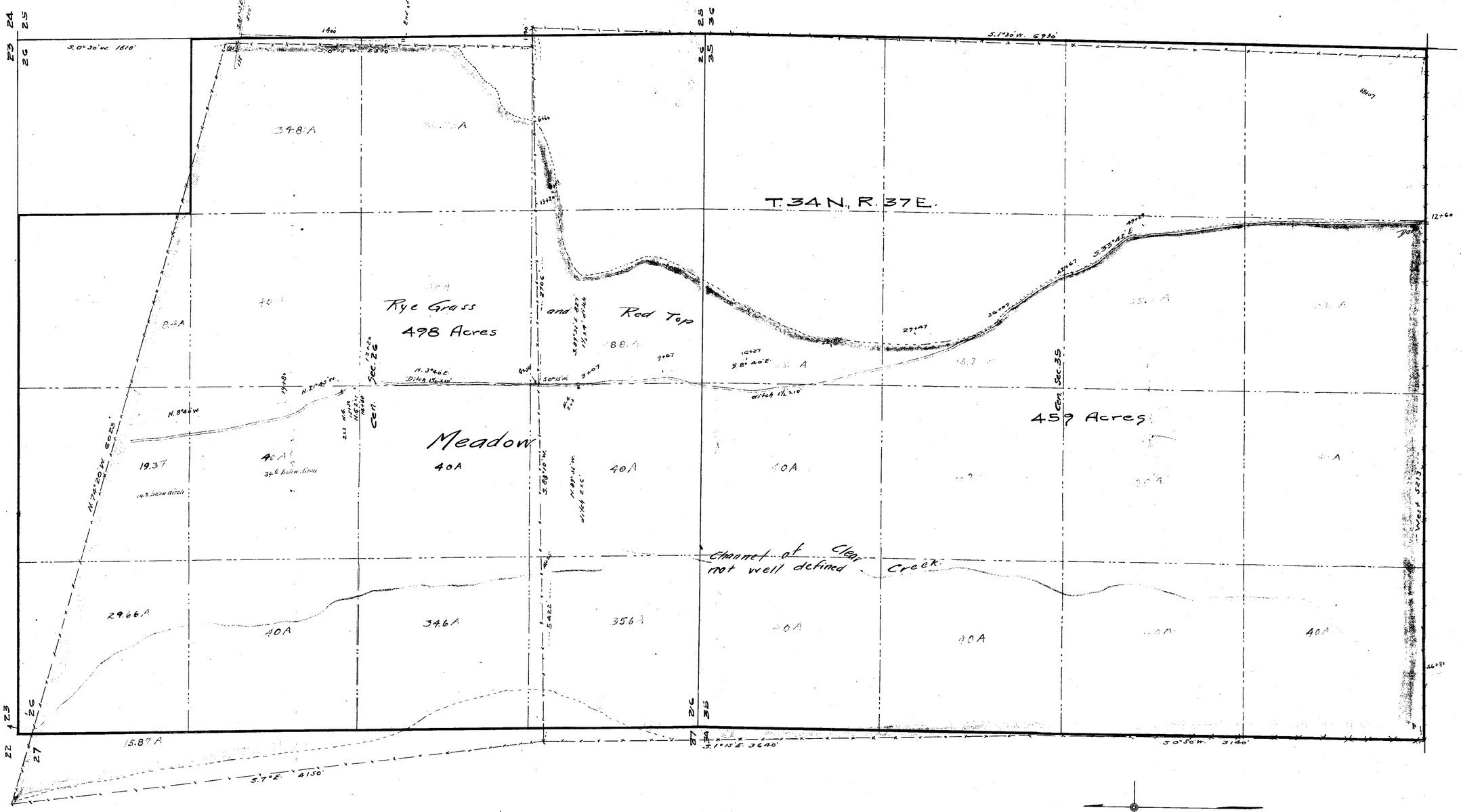


Certificate of Engineer or Surveyor

State of Nevada }
County of Humboldt } ss

I, Horace H. Sheldon, of Winnemucca, County of Humboldt, State of Nevada, hereby certify that the above map is a true and accurate plat of Harriet Guthries Irrigation works as taken from the field notes of a survey made by me on Nov. 14 - 15, 1911 and at the instance of Mrs. Harriet Guthrie: that it represents said works together with the location of streams and ditches in the immediate vicinity

Horace H. Sheldon
County Surveyor.

01107

PLAT
showing
Irrigation System
of
Mrs Harriet Guthries
Clear Creek Ranch
Humboldt Co., Nev.
December, 1911, Scale 1" = 400'

H. H. Sheldon
County Surveyor

| Section | Sub division | [illegible] | [illegible] | [illegible] | [illegible] Culture | [illegible] Culture |
|---|---|---|---|---|---|---|
| 11 | NE¼ of W¼ | 33N | [illegible] | [illegible] | Meadow | |
| | NW | | | 40.0 | | |
| | SW | | | 40.0 | | |
| | SE | | | 40.0 | | |
| | NE SE | | | 40.0 | | |
| | NW | | | 38.7 | | |
| | SW | | | 31.5 | | |
| | SE | | | 40.0 | | |
| 12 | SW SW | | | 15.0 | | |

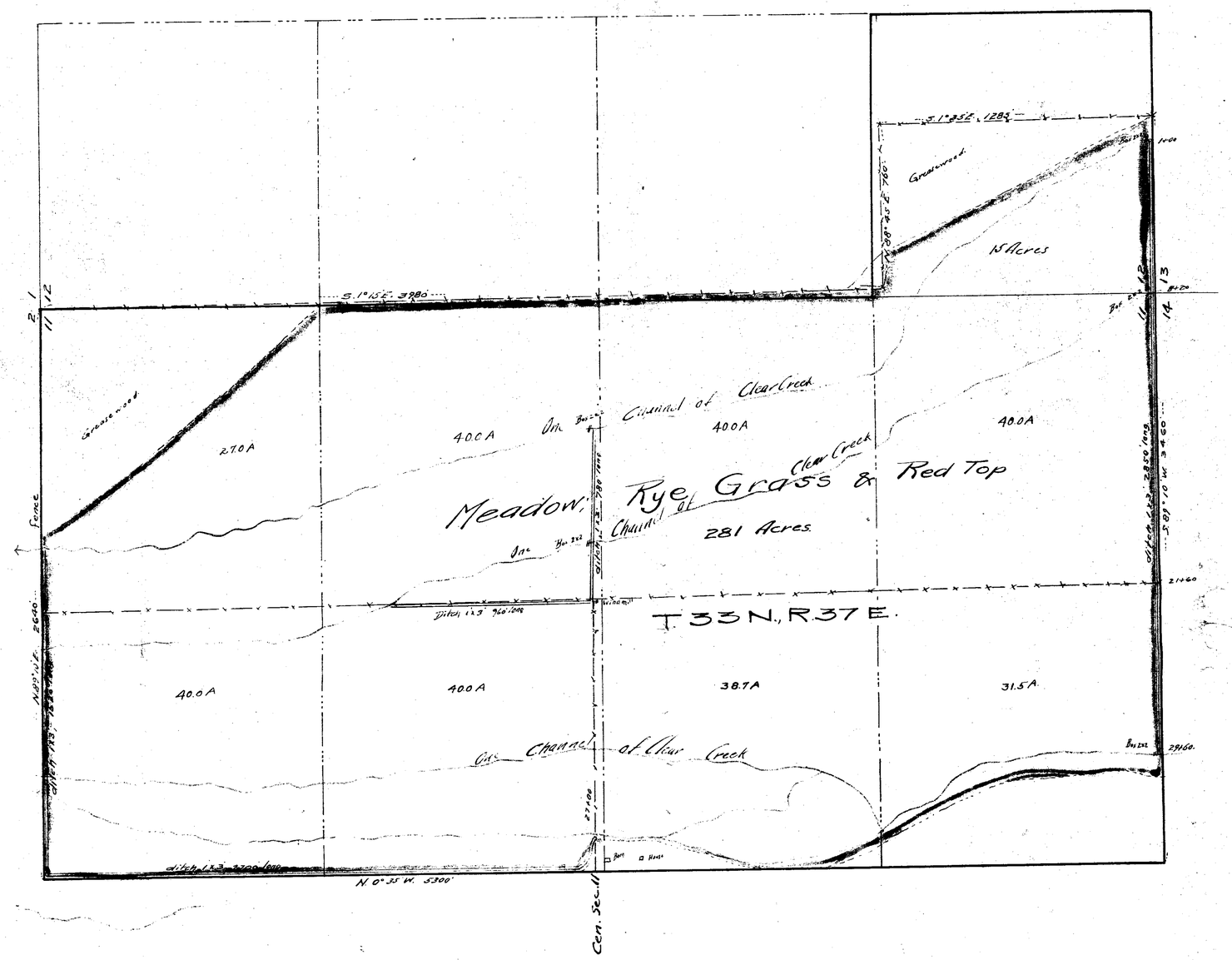


Certificate of Engineer or Surveyor:

State of Nevada
County of Humboldt } ss

I, Horace H. Sheldon, of Winnemucca, County of Humboldt, State of Nevada, hereby certify that the above map is a true and accurate plat of Harriet Guthries Irrigation works as taken from the field notes of a survey made by me on Nov. 15 - 1911 and at the instance of Mrs. Harriet Guthrie; that it represents said works together with the location of streams and ditches in the immediate vicinity

Horace H. Sheldon
County Surveyor

Checked Jan. 8th 1912 by [illegible]

PLAT
Showing
Irrigation System
of
Mrs. Harriet Guthrie's
Clear Creek Ranch
Humboldt Co., Nev.
Dec. 1911 Scale 1" = 300
H. H. Sheldon
County Surveyor

01107