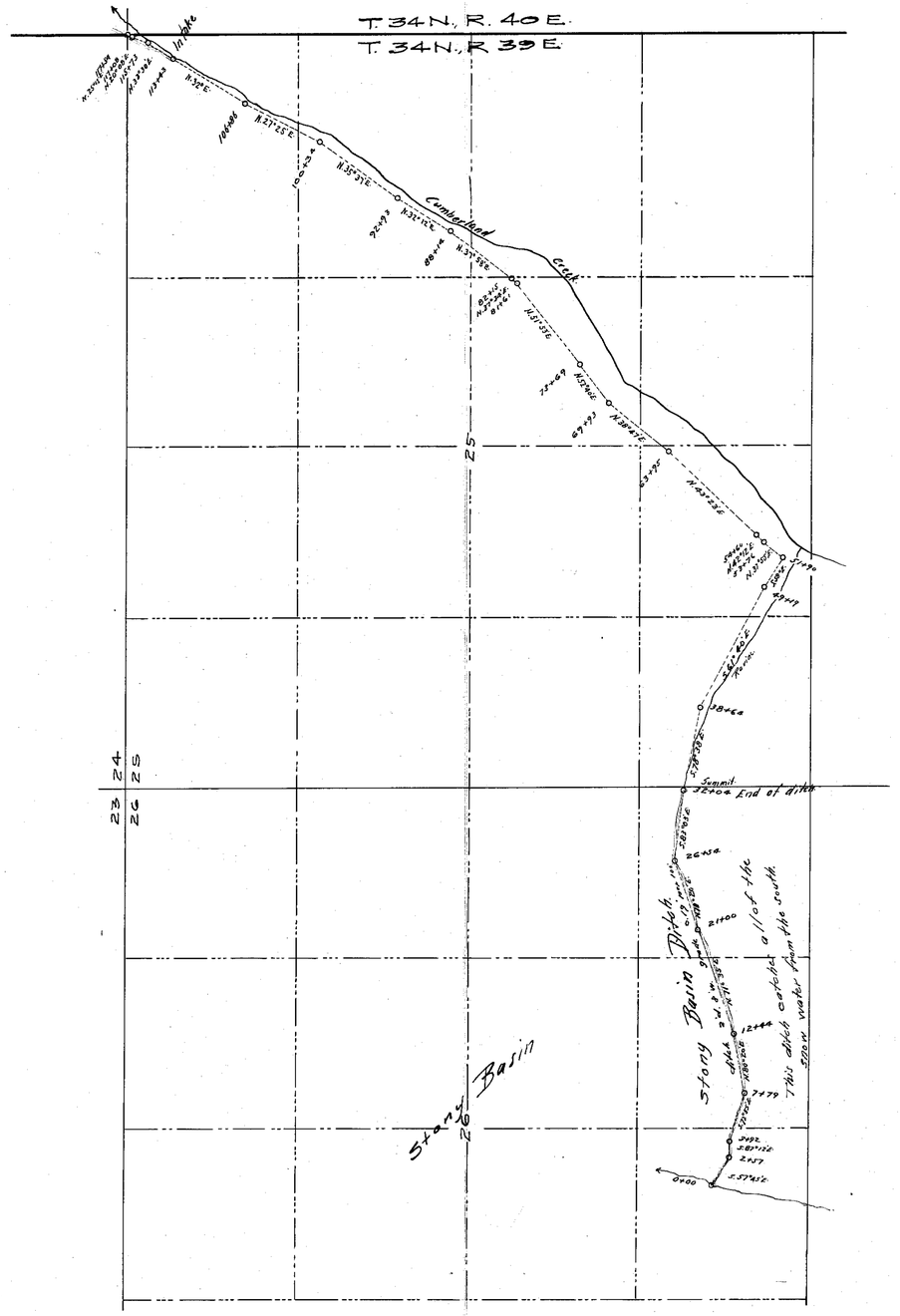

State of Nevada
County of Humboldt } ss

Certificate of Engineer or Surveyor

I, Horace H. Sheldon, of Winnemucca, County of Humboldt, State of Nevada, hereby certify that the above map is a true and accurate plat of H. Warren's ditches for placer workings, as taken from the field notes of a survey made by me on Dec 30th - Jan 12th 1912 and at the instance of H. Warren; that it represents the important ditches and the land to be worked for placer together with the location of streams & dikes in the immediate vicinity.

Horace H. Sheldon
County Surveyor

Book E

RECEIVED
FEB 15 1912

In 2 Sheets

Sheet No 2

PLAT
OF THE
Placer Workings
of
H. C. Warren
on
Cumberland, Layson, Gold Run and Stony Basin Creeks

Jan. 1912

Scale 1" = 600'

H. H. Sheldon
County Surveyor

01075

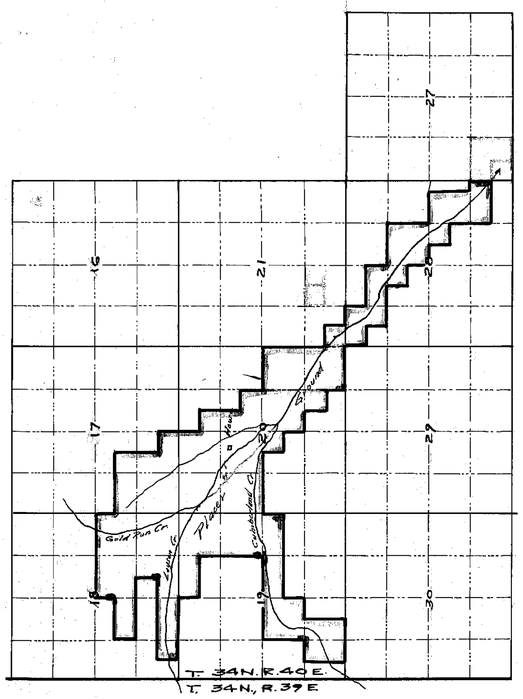

In 2 sheets

Sheet No. 1

RECEIVED
FEB 16 1912

PLAT
OF THE
Placer Workings
of
H. C. Warren
on
Cumberland, Layson, Gold Run and
Stony Basin Creeks

Jan 1912

Scale 1:600

H. H. Sheldon
County Surveyor

01075

	Section	Sub-division	Township	Range	Cultivated acreage	Description of cultivation	Date of first culture
.04	20	SE¼NW¼	34N.	40E.	0.04	Garden	
10.19	20	E½SE¼	34N.	40E.	10.42	Meadow	
2.47	21	SW¼SW¼	34N.	40E.	2.56	"	

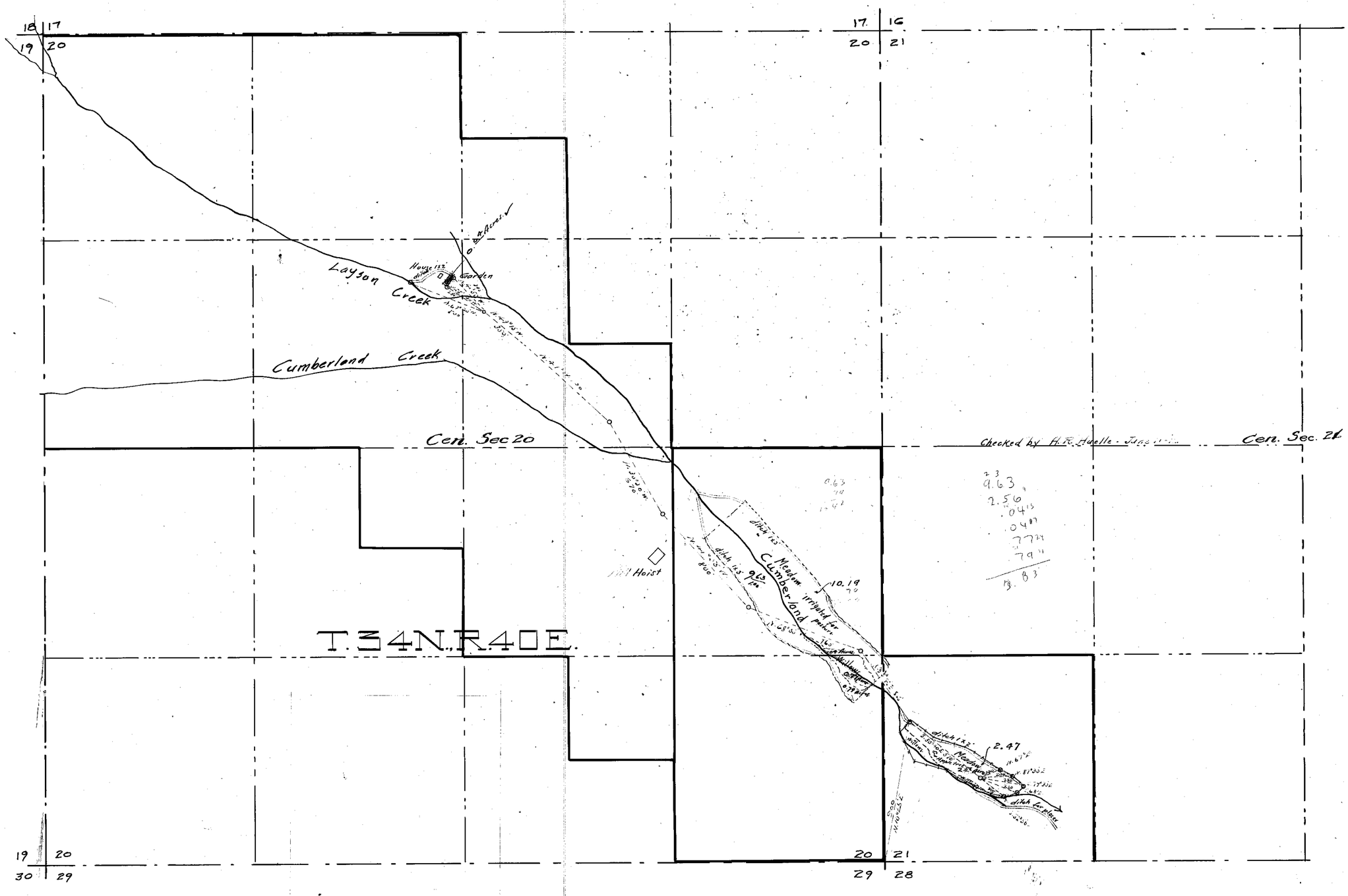

State of Nevada
County of Humboldt } ss.

Horace H. Sheldon, being first duly sworn, deposes and says that the above map is a true and accurate plat of the lands irrigated by H. Warren, as taken from the field notes of a survey made by me, completed on the 18th day of May, 1912.

That the map and survey were made at the instance of H. C. Warren, owner of said lands, and that it truly represents the irrigated lands of said H. Warren.

Horace H. Sheldon
County Surveyor.

Subscribed and sworn to before me,
this 3rd day of June, 1912.

C. D. Mackay
Notary Public, in and for Humboldt County, Nevada.

01075

PLAT
showing
Irrigated Lands
of
H. C. WARREN
on
Cumberland Creek
May, 1912 Scale 1" = 400'

01075