Sec.	Subdivision	Tp.	Range	Cul. acreage	Description of culture	Date of Pt. Cul.
11	SW¼ N.E¼	13N.	69E	3 1/8	Wheat	
11	NE¼NE¼	13N.	69E	12 1/4	Alfalfa - Wild Hay	
11	SE¼NE¼	13N.	69E	12 1/4	Hay Meadow	
12	N.W¼NW¼	13N.	69E	14 1/2	Hay - Meadow	
12	N.E¼N.W¼	13N	69E	6 3/4	Pasture	
12	SW¼NW¼	13N	69E	37 3/4	Hay - Pasture	
12	SW¼NE¼	13N	69E	26 1/2	Pasture	
12	SE¼NW¼	13N	69E	38 19/20	Pasture	
12	SE¼NE¼	13N	69E	6 1/4	Pasture	
12	NW¼SW¼	13N.	69E	22 1/4	Meadow	
12	SW¼SW¼	13N	69E	15 1/2	Garden	
13	NW¼NW¼	13N	69E	1 38/40	Alfalfa	
12	E½SW¼	13N	69E	80	Pasture - Hay - Oats - Blue Grass	
13	NE¼NW¼	13N	69E	13 1/8	Alfalfa - Oats - Meadow	
13	NW¼NE¼	13N	69E	7 3/4	Clover - Meadow - Oats	
12	W½SE¼	13N	69E	80	Meadow - Oats - Pasture	
13	NE¼NE¼	13N	69E	2 1/4	Hay	
12	SE¼SE¼	13N	69E	21 1/4	Meadow - Pasture	
12	NE¼SE¼	13N	69E	16 1/4	Pasture	

3.5 Acres

Checked. Nov. 21-1911. by Van.

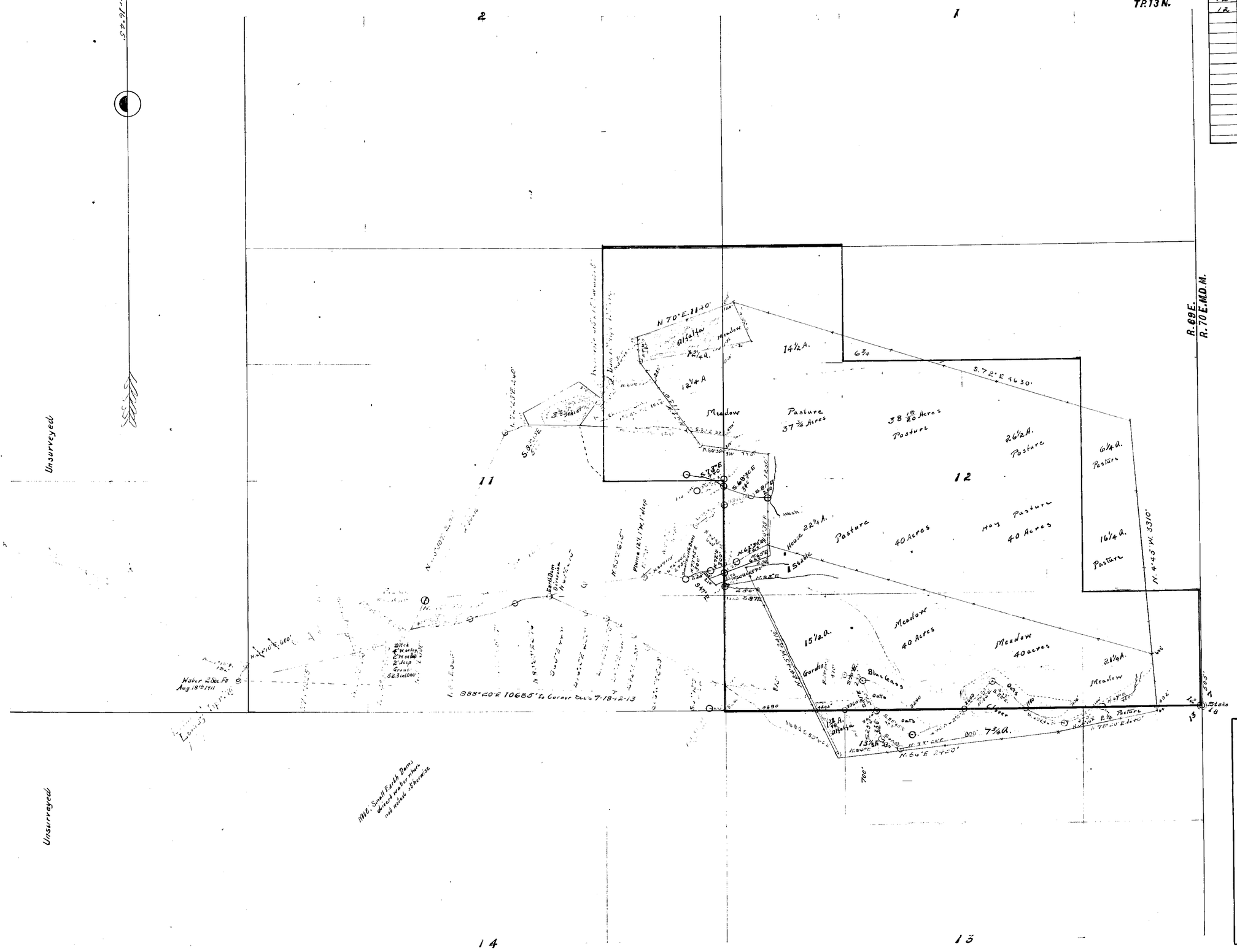

STATE OF NEVADA,
County of White Pine, } SS.

O. E. Mann being first duly sworn, deposes and says that the above map is a true and accurate plat of the lands irrigated by Lehman Spring, as taken from the field notes of a survey made by me, completed on the 19th day of August, 1911.

That the map and survey were made at the instance of Philip M. Baker owner of said lands, and that it truly represents the irrigated lands of said Philip M. Baker.

O. E. Mann
Surveyor

Subscribed and sworn to before me, this 19th day of Nov. 1911.

Notary Public, in and for White Pine County, Nevada.
My Commission Expires

LEHMAN, LEMAY OR BIG SPRING

PROOF OF APPROPRIATION
PHILIP M. BAKER

BAKER, WHITE PINE COUNTY, NEVADA

LEHMAN OR ROWLAND RANCH

Scale 1 inch = 600 feet

01064

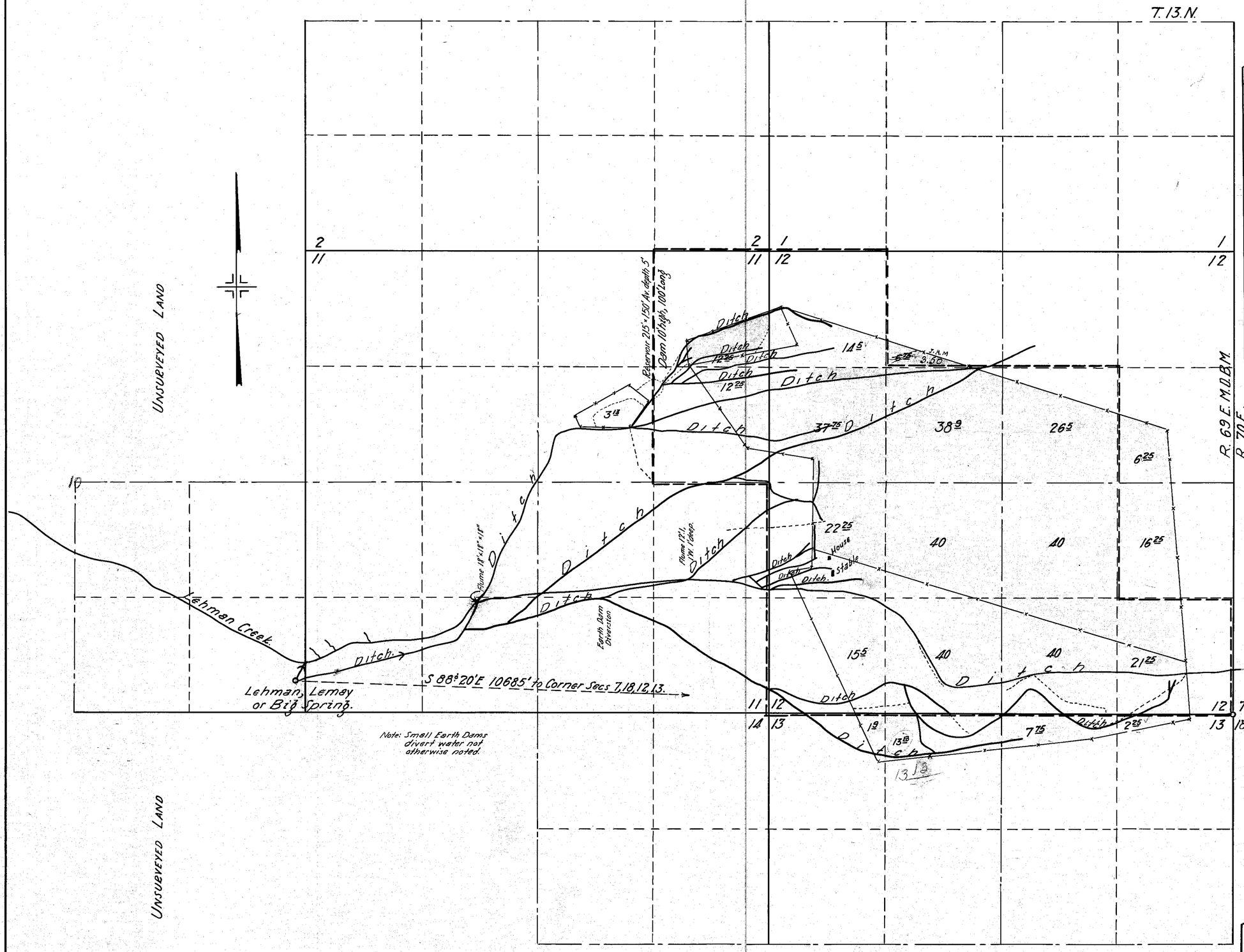

Sec.	Sub-div.	Tp. N.	R. E.	Cult. Ac.	Des. of Cult.	First Cult.
11	S.W.-N.E.	13	69	3^{13}	Wheat.	
11	N.E.-N.E.	13	69	12^{25}	Alfalfa ~ Wild Hay.	
11	S.E.-N.E.	13	69	12^{25}	Hay ~ Meadow	
12	N.W.-N.W.	13	69	14^{50}	Hay ~ Meadow.	
12	N.E.-N.W.	13	69	6^{75}	Pasture	
12	S.W.-N.W.	13	69	37^{75}	Hay ~ Pasture	
12	S.W.-N.E.	13	69	26^{50}	Pasture	
12	S.E.-N.W.	13	69	38^{90}	Pasture	
12	S.E.-N.E.	13	69	6^{25}	Pasture	
12	N.W.-S.W.	13	69	22^{25}	Meadow	
12	S.W.-S.W.	13	69	15^{50}	Garden	
13	N.W.-N.W.	13	69	1^{90}	Alfalfa	
12	E½-S.W.	13	69	80^{00}	Past. Hay. Oats. Blue Grass	
13	N.E.-N.W.	13	69	13^{13}	Alfalfa-Oats-Meadow	
13	N.W.-N.E.	13	69	7^{75}	Clover-Meadow-Oats.	
12	W½-S.E.	13	69	80^{00}	Meadow-Oats-Pasture	
13	N.E.-N.E.	13	69	2^{25}	Hay.	
12	S.E.-S.E.	13	69	21^{25}	Meadow-Pasture	
12	N.E.-S.E.	13	69	16^{25}	Pasture	

State of Nevada } s.s.
County of Ormsby }

I Robert A. Allen being first duly sworn depose and say that this map has been correctly drawn to the designated scale from the original map as filed in the State Engineers Office under proof No. 01064.

Robert A. Allen
State Water Right Surveyor

Subscribed and sworn to before me this 28, day of October 1929.

Ada F. Pointer
Notary Public in and for Ormsby County, Nevada.

MAP

TO ACCOMPANY PROOF OF APPROPRIATION OF WATER FOR IRRIGATION PURPOSES

BY

UNITED SECURITIES CORP.

FROM

LEHMAN CREEK & TRIBUTARIES

01064-A

Sec.	Subdivision	Tp.	Range	Cul. acres	Description of culture	Date of Cul.
11	SW¼ NE¼	13 N.	69 E	3½	Marsh	
11	NE¼ NE¼	13 N.	69 E	12¼	Alfalfa - Wild Hay	
11	SE¼ NE¼	13 N.	69 E	12¼	Hay Meadow	
12	N.W¼ NW¼	13 N.	69 E	14½	Hay - Meadow	
12	NE¼ N.W¼	13 N	69 E	6¾	Pasture	
12	SW¼ NW¼	13 N	69 E	37¾	Hay - Pasture	
12	SW¼ NE¼	13 N	69 E	26½	Pasture	
12	SE¼ NW¼	13 N	69 E	38 12/20	Pasture	
12	SE¼ NE¼	13 N	69 E	6¼	Pasture	
12	NW¼ SW¼	13 N.	69 E	22¼	Meadow	
12	SW¼ SW¼	13 N	69 E	15½	Garden	
13	NW¼ NW¼	13 N	69 E	1 33/40	Alfalfa	
12	E½ SW¼	13 N	69 E	80	Pasture - Hay - Oats - Blue Grass	
13	NE¼ NW¼	13 N	69 E	13⅞	Alfalfa - Oats - Meadow	
13	NW¼ NE¼	13 N	69 E	7¾	Clover - Meadow - Oats	
12	W½ SE¼	13 N	69 E	80	Meadow - Oats - Pasture	
13	NE¼ NE¼	13 N	69 E	2¼	Hay	
12	SE¼ SE¼	13 N	69 E	21¼	Meadow - Pasture	
12	NE¼ SE¼	13 N	69 E	16¼	Pasture	

3.5 acres

Checked Nov. 21-1911. by V.H.

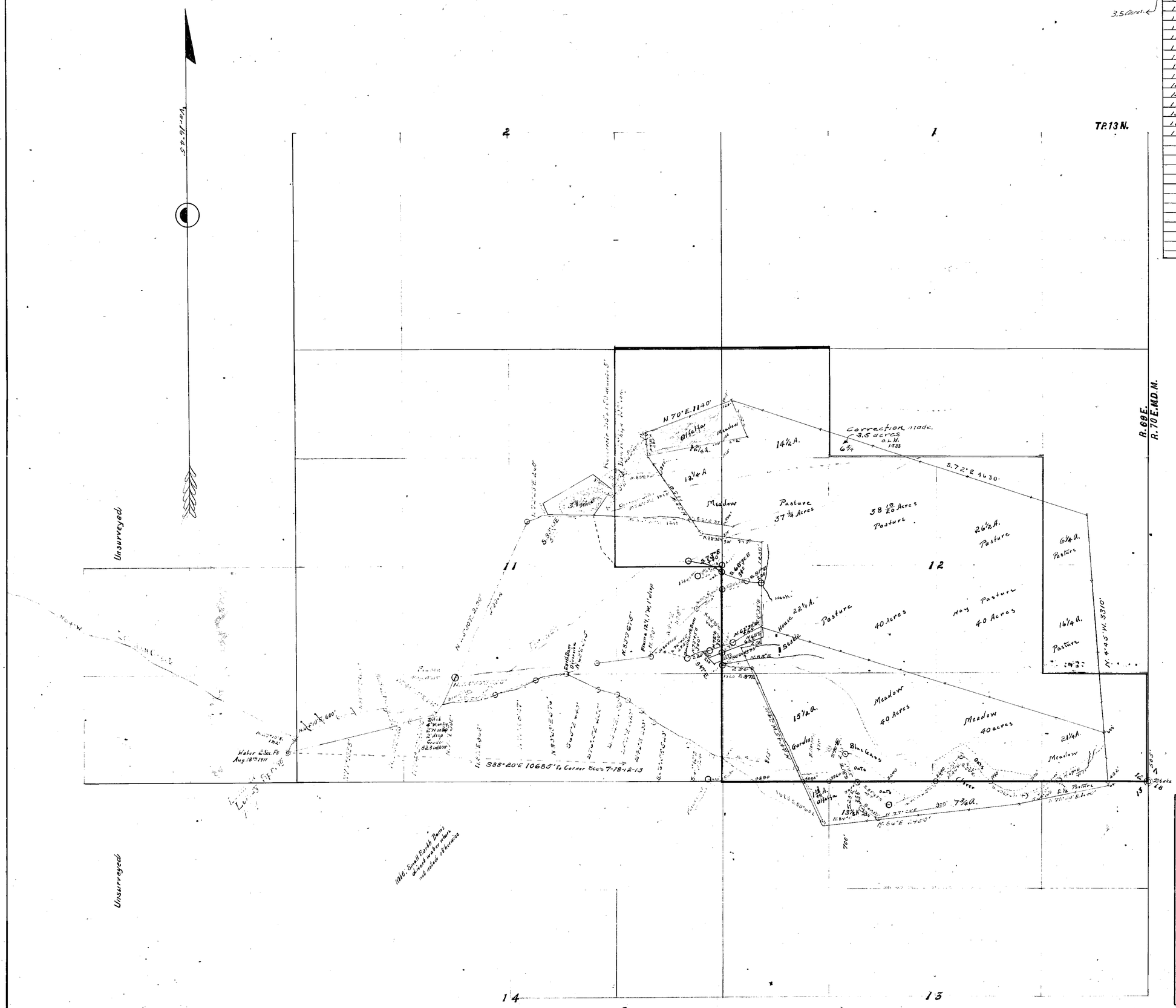

STATE OF NEVADA, } ss.
County of White Pine

O. E. Mann being first duly sworn, deposes and says that he is a Licensed Land Surveyor and that the land shown on the map attached hereto was surveyed by him on the 22nd, 23rd, 24th, 25th, 26th, 27th, 28th, 29th days of August, 1911.

That the map and survey were made at the instance of Philip M. Baker owner of said lands and that it truly represents the irrigated lands of said Philip M. Baker.

O. E. Mann
Surveyor

Subscribed and sworn to before me, this 22 day of Sept. 1911.

Notary Public in and for White Pine County, Nevada.
My Commission Expires

LEHMAN, LEMAY OR BIG SPRING

PROOF OF APPROPRIATION
PHILIP M. BAKER

BAKER, WHITE PINE COUNTY, NEVADA

LEHMAN OR ROWLAND RANCH

Scale 1 inch = 600 feet

01064