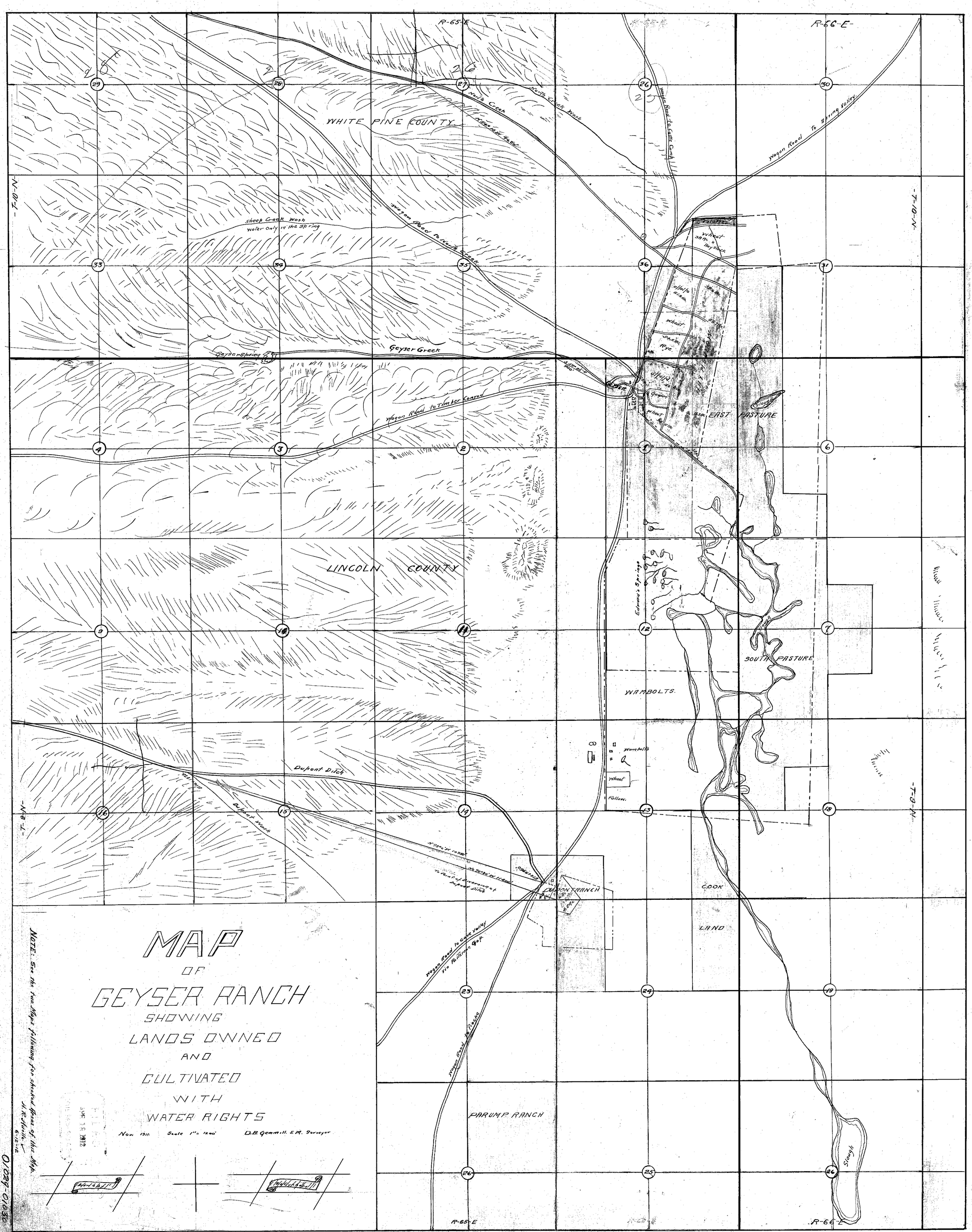
MAP
OF
GEYSER RANCH
SHOWING
LANDS OWNED
AND
CULTIVATED
WITH
WATER RIGHTS
Nov. 1911. Scale 1" = 1200' D.B. Gemmill. E.M. Surveyor
NOTE: See the two Maps following for stocked Areas of this Map.
H.R. Hurlle
6-12-12
R-65-E
R-66-E
T-10-N
T-9-N
WHITE PINE COUNTY
LINCOLN COUNTY
North Creek
North Creek Wash
Wagon Road to Cattle Camp
Wagon Road to Spring Valley
Sheep Creek Wash
water only in the Spring
Wagon Road to North Creek
Geyser Creek
Geyser Spring
Wagon Road to Timber Canon
Wheat
38 Ft. o Hay Stack
alfalfa
Wheat
Barley
Rye
Garden
Wheat
EAST PASTURE
Slough
Edwards Springs
SOUTH PASTURE
WAMBOLTS.
Wambolts
Wheat
Fallow.
Dupont Ditch
Dupont Wash
N 73°-0' W 1050'
S 70°-30' W 1150'
To Point of Diversion of Dupont Ditch
DUPONT RANCH
COOK
LAND
Wagon Road to Cave Valley
via Patterson Gap
Wagon Road to Pioche
PARUMP RANCH
Slough

01029-01030

| Section | Sub-Division | Town-Ship | Range | Cultivated Acreage | Description of Cultivation | Date of First Cultivating |
|---|---|---|---|---|---|---|
| | | | | 4.50 ✓ | Potatoes | |
| | | | | 63.29 ✓ | Wheat | |
| | | | | 34.46 ✓ | Alfalfa | |
| | | | | 137.66 ✓ | Hay Meadow | |
| | | | | 4.97 ✓ | Garden | |
| | | | | 20.31 ✓ | Rye | |
| | | | | 265.19 | | |

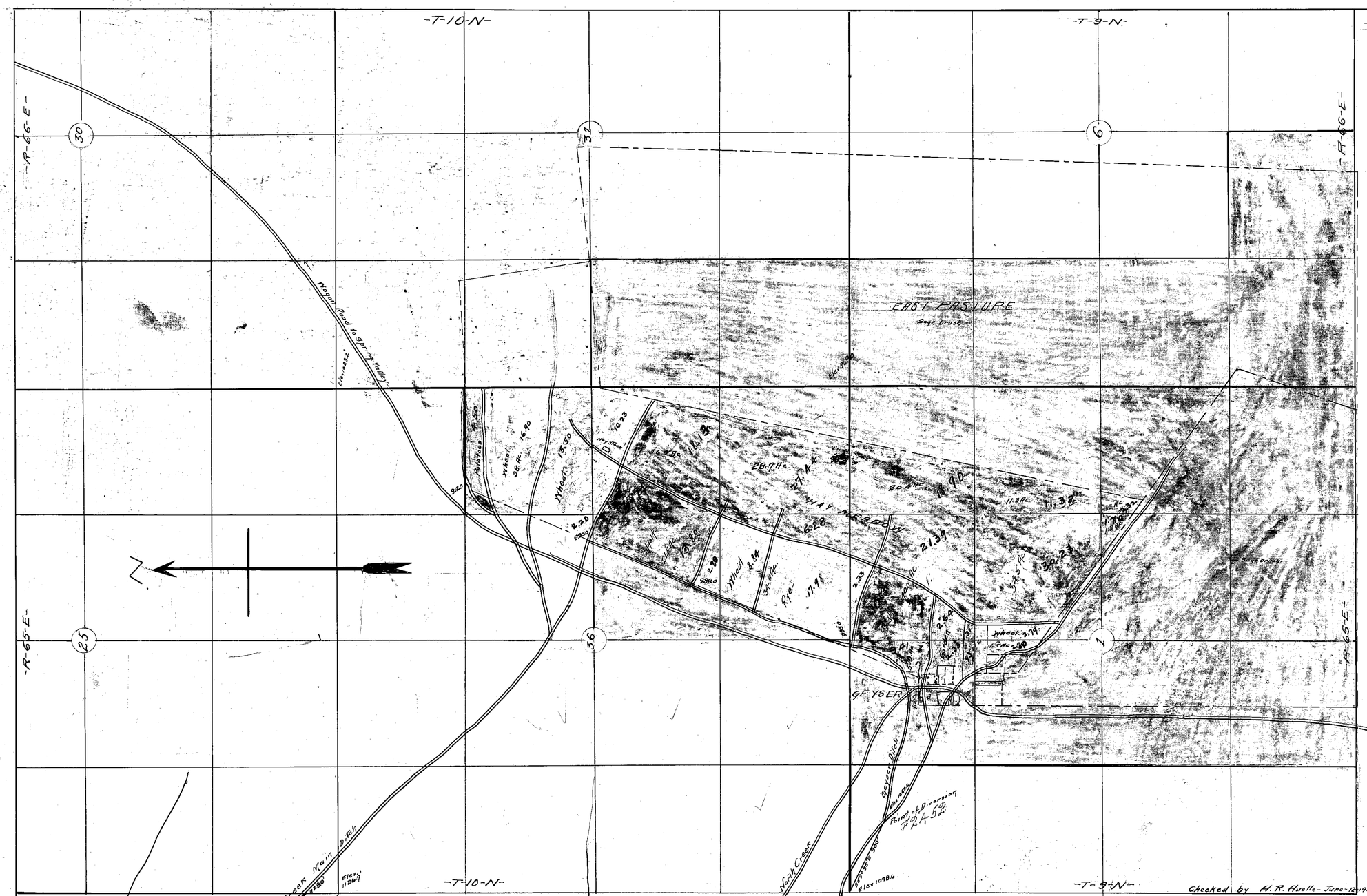


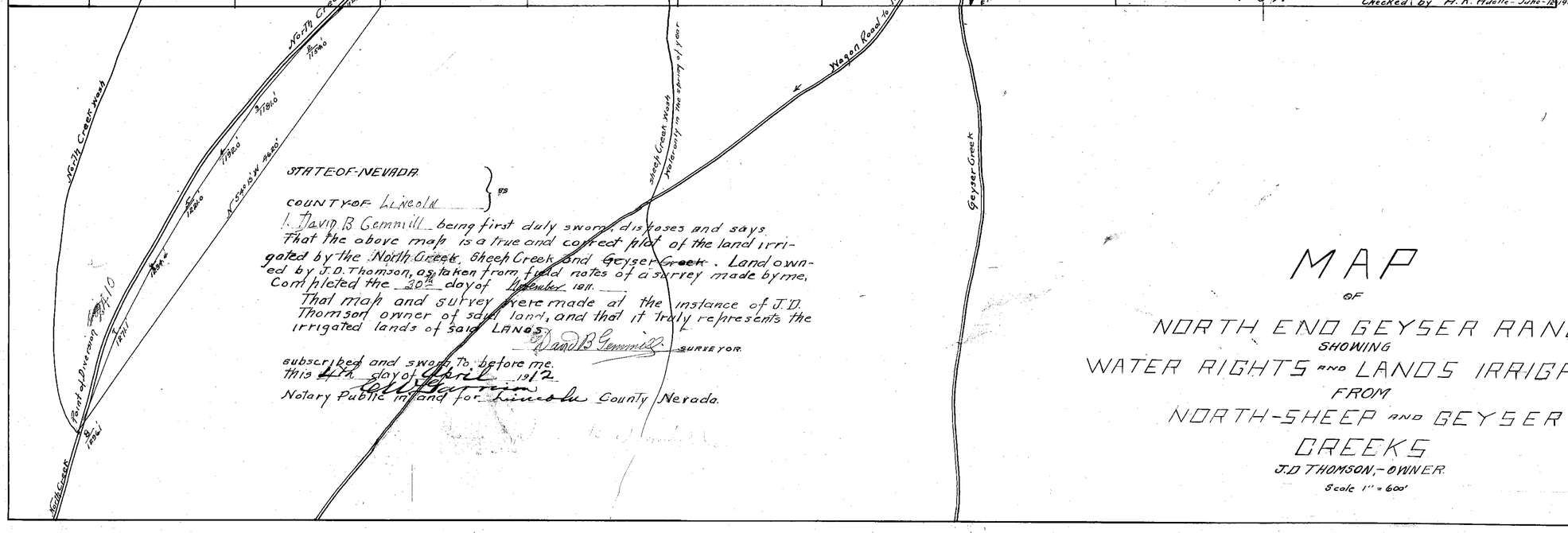


STATE OF NEVADA }
COUNTY OF Lincoln } ss

I, David B Gemmill being first duly sworn, disposes and says. That the above map is a true and correct plat of the land irrigated by the North Creek, Sheep Creek and Geyser ~~Creek~~. Land owned by J.D. Thomson, as taken from field notes of a survey made by me, Completed the 30th day of November 1911.

That map and survey were made at the instance of J.D. Thomson owner of said land, and that it truly represents the irrigated lands of said LANDS.

David B Gemmill SURVEYOR.

subscribed and sworn To before me.
this 4th day of April 1912.
[illegible]
Notary Public in and for Lincoln County Nevada.

# MAP

OF

## NORTH END GEYSER RANCH

SHOWING

## WATER RIGHTS AND LANDS IRRIGATED

FROM

## NORTH-SHEEP AND GEYSER CREEKS

J.D THOMSON, - OWNER.

Scale 1" = 600'

FILED
JUN 18 1912
STATE ENGINEER'S OFFICE

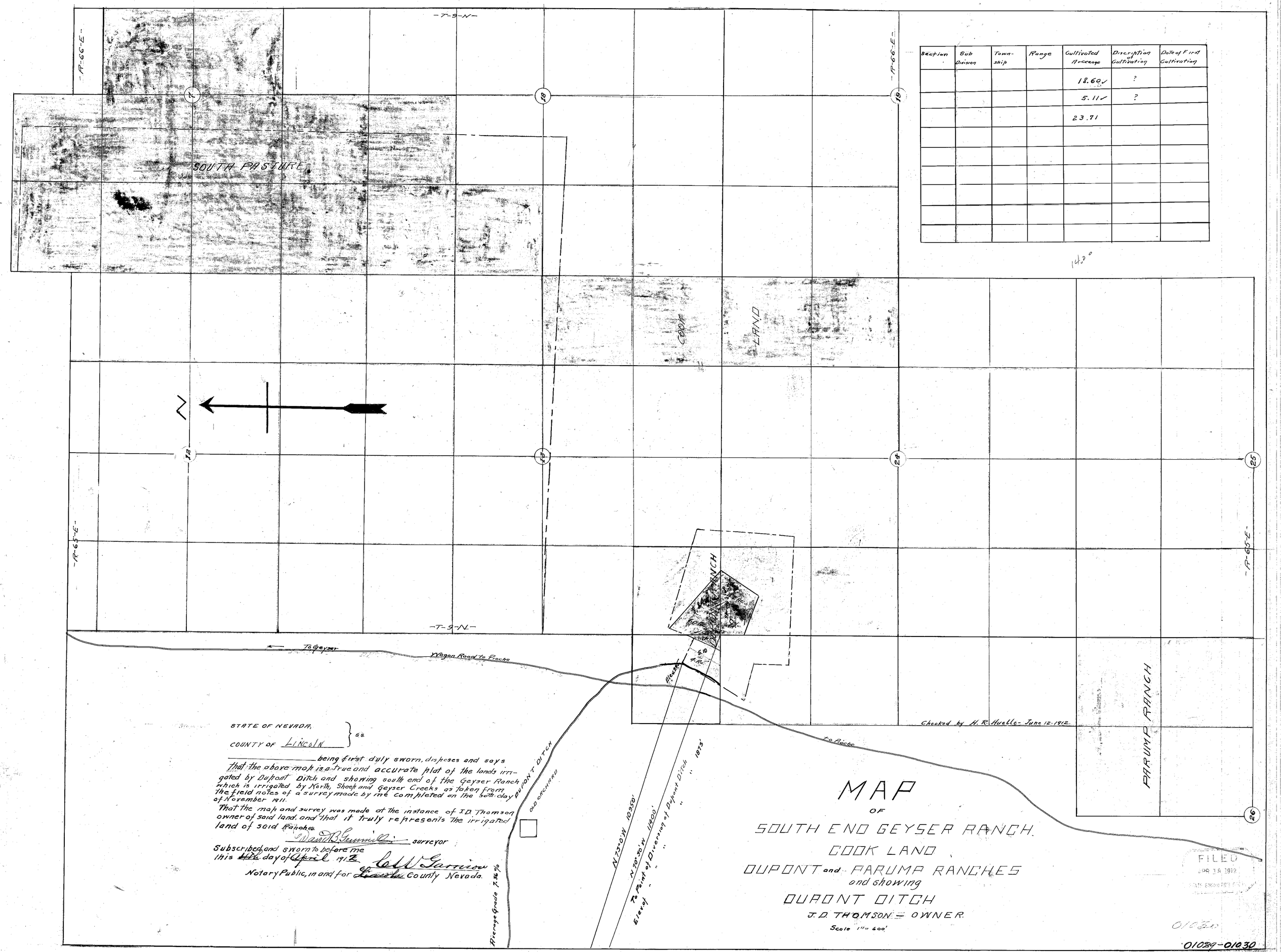


| Section | Sub Division | Town-ship | Range | Cultivated Acreage | Discription of Cultivation | Date of First Cultivation |
|---|---|---|---|---|---|---|
| | | | | 18.60 ✓ | ? | |
| | | | | 5.11 ✓ | ? | |
| | | | | 23.71 | | |
| | | | | | | |
| | | | | | | |
| | | | | | | |
| | | | | | | |
| | | | | | | |
| | | | | | | |

14.20

STATE OF NEVADA, } ss.
COUNTY OF LINCOLN

_____ being first duly sworn, disposes and says that the above map is a true and accurate plat of the lands irrigated by Dupont Ditch and showing south end of the Geyser Ranch which is irrigated by North, Sheep and Geyser Creeks as taken from the field notes of a survey made by me completed on the 30th day of November 1911.

That the map and survey was made at the instance of J.D. Thomson owner of said land, and that it truly represents the irrigated land of said Ranches.

Wm. B. Gemmill surveyor

Subscribed and sworn to before me this 4th day of April 1912.

C. W. Garrison
Notary Public, in and for Lincoln County Nevada.

# MAP
OF
SOUTH END GEYSER RANCH.
COOK LAND
DUPONT and PARUMP RANCHES
and showing
DUPONT DITCH
J. D. THOMSON = OWNER.
Scale 1" = 600'

FILED
APR 18 1912

01029-01030