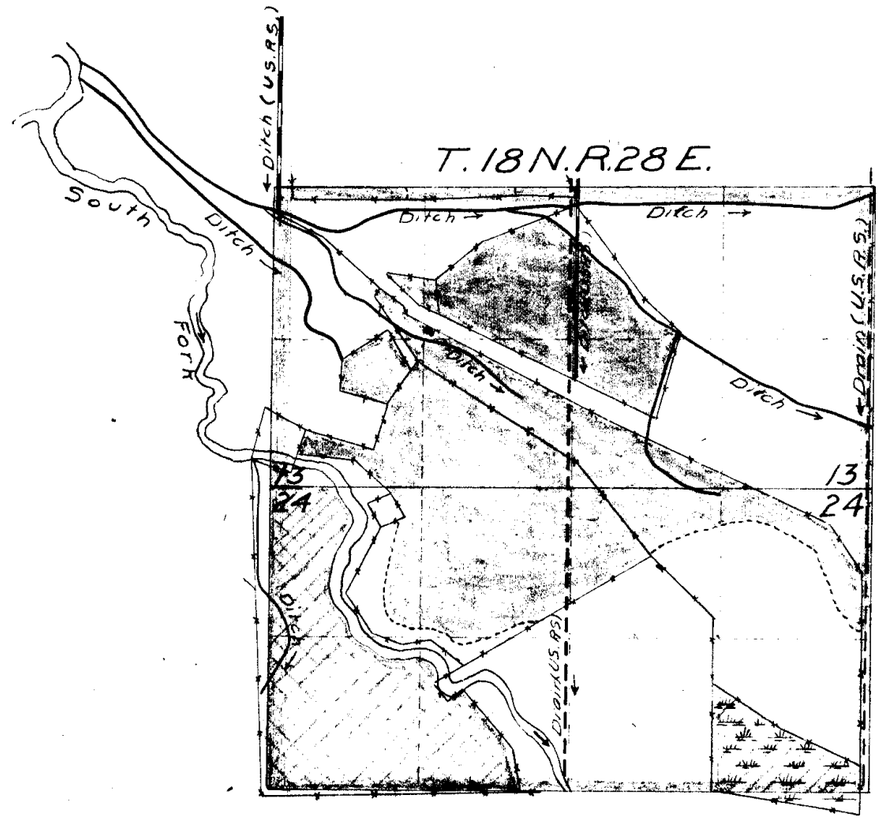

Plat made from topographic survey of 1903, See sheet No. 515-8

LEGEND

Full cultivation.

Leveled and irrigated for wild hay.

Flooded for pasture only.

Township	Range	Section	Sub-Division	1 Full Cultivation	2 Leveled and irrigated for wild hay	3 Flooded for pasture only	4 Total use of Water	5 Total Water Claimed	6 Wild Land	7 Total area of Land	Remarks
N	E.				Acres						
18	28	13	NE¼, SE¼						40	40	
"	"	"	NW¼, "	10			10		30	40	
"	"	"	SE¼, "						40	40	
"	"	"	SW¼, "	24			24		16	40	
"	"	"	NE¼, SW¼	25			25		15	40	
"	"	"	NW¼, "	3			3		37	40	
"	"	"	SE¼, "	36			36		4	40	
"	"	"	SW¼, "	17			17		23	40	
"	"	24	NE¼, NE¼	10			10		30	40	
"	"	"	NW¼, "	20			20		20	40	
"	"	"	SE¼, "			15	15		25	40	
"	"	"	SW¼, "			1	1		39	40	
"	"	"	NE¼, NW¼	38			38		2	40	
"	"	"	SE¼, "		15		15		25	40	
"	"	"	NW¼, "	7	18		25		15	40	
"	"	"	SW¼, "		38		38		2	40	
Totals				190	71	16	277		363	640	

U.S.R.S.
Truckee Carson
Survey of Vested Water Rights
CHAS. WIGHTMAN.
Scale 4" : 1 mile Jan. 1911

T. 18 N. R. 28 E

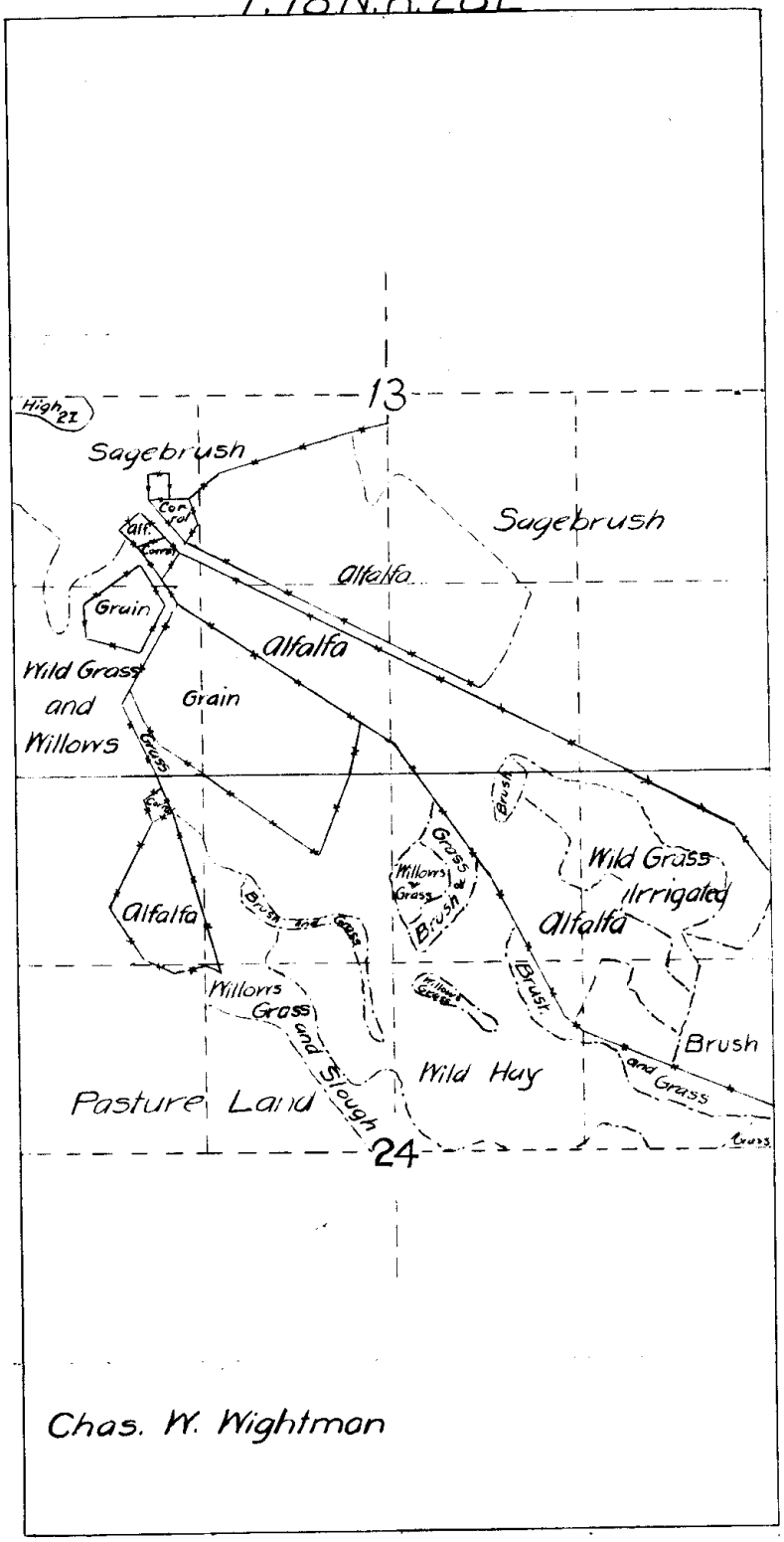

Chas. W. Wightman

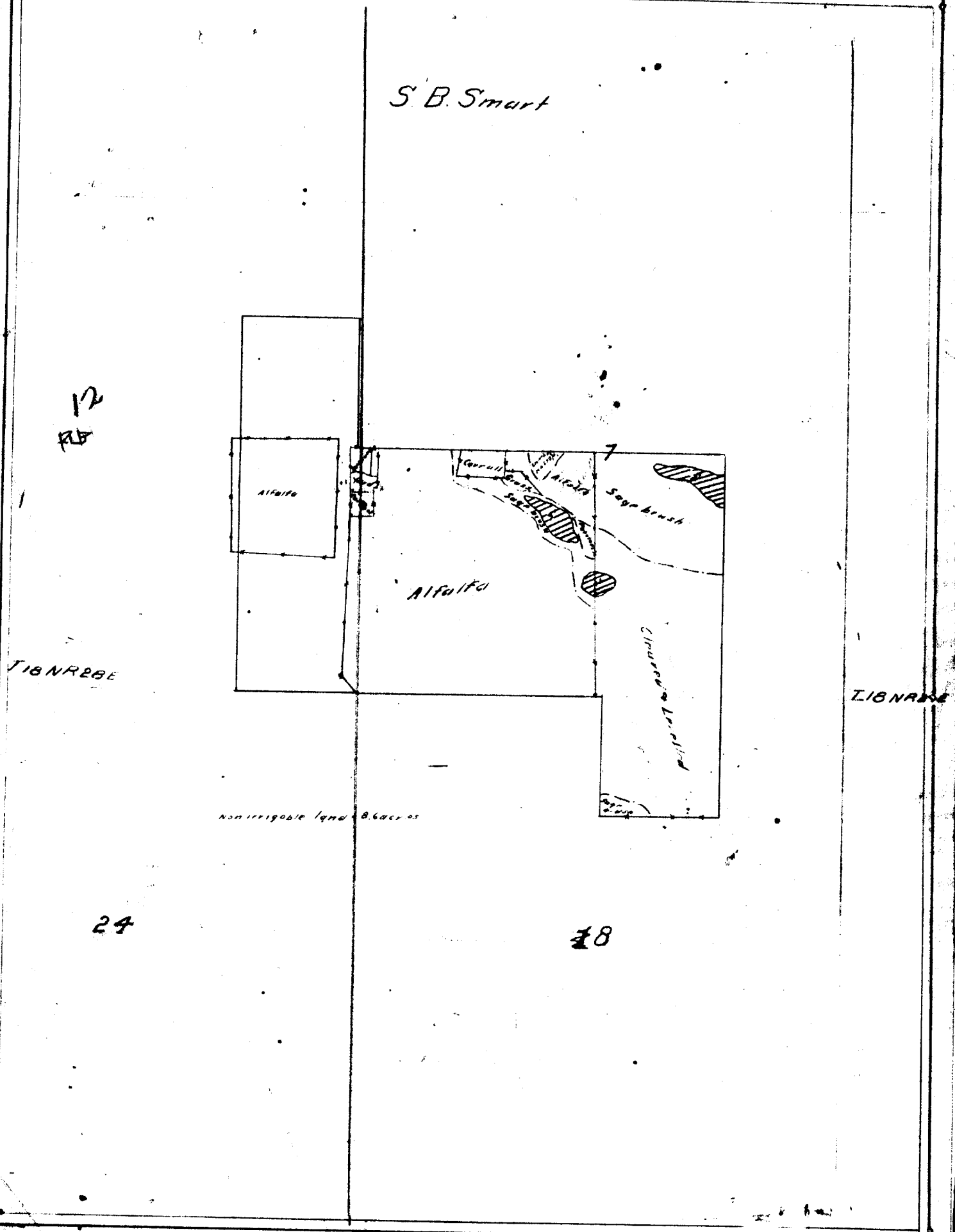
S. B. Smart
12
Alfalfa
Alfalfa
Sagebrush
Cleared & Leveled
T18NR28E
T18NR28E
Non irrigable land 8.6 acres
24
18

Wightman Lewis . T18NR29E

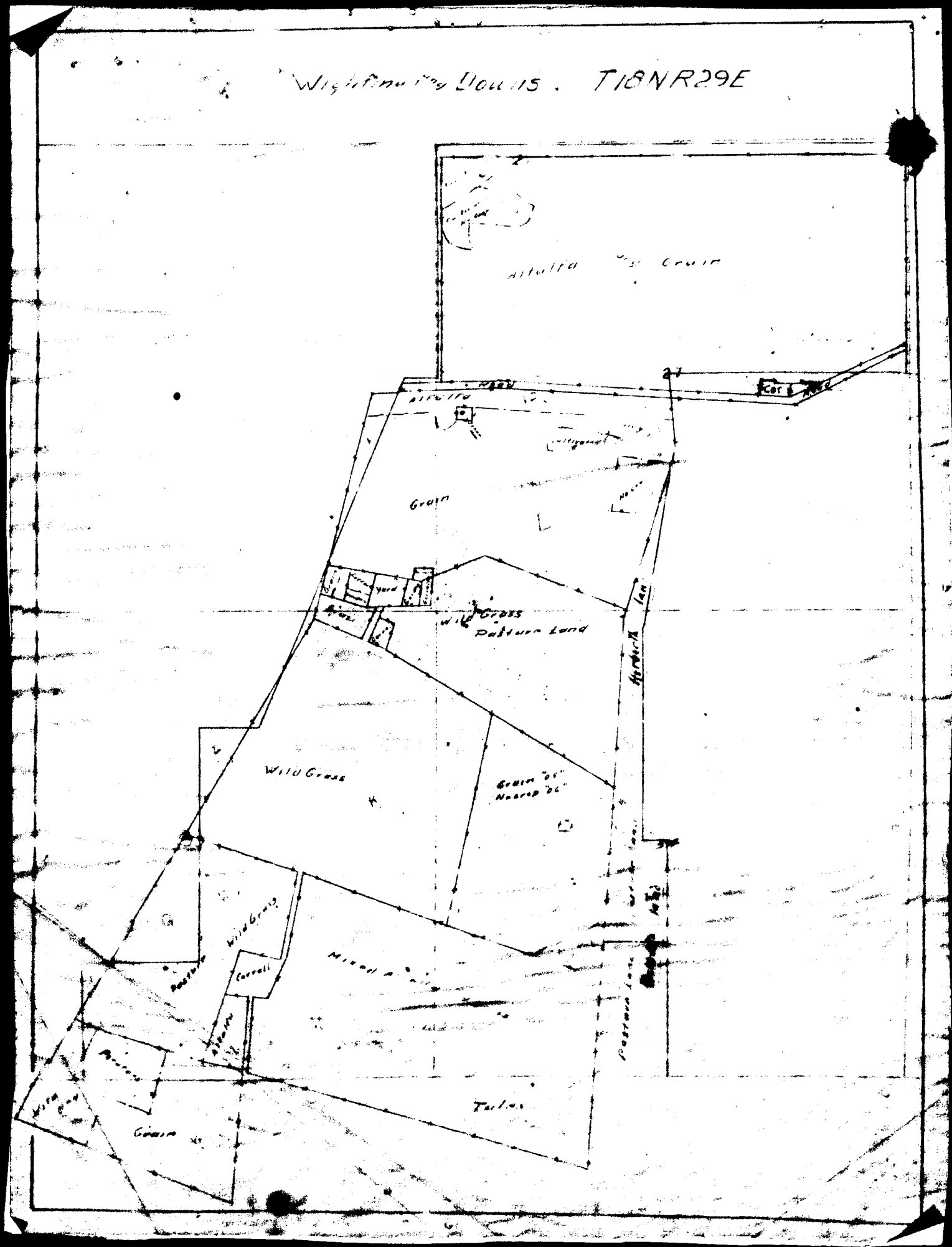

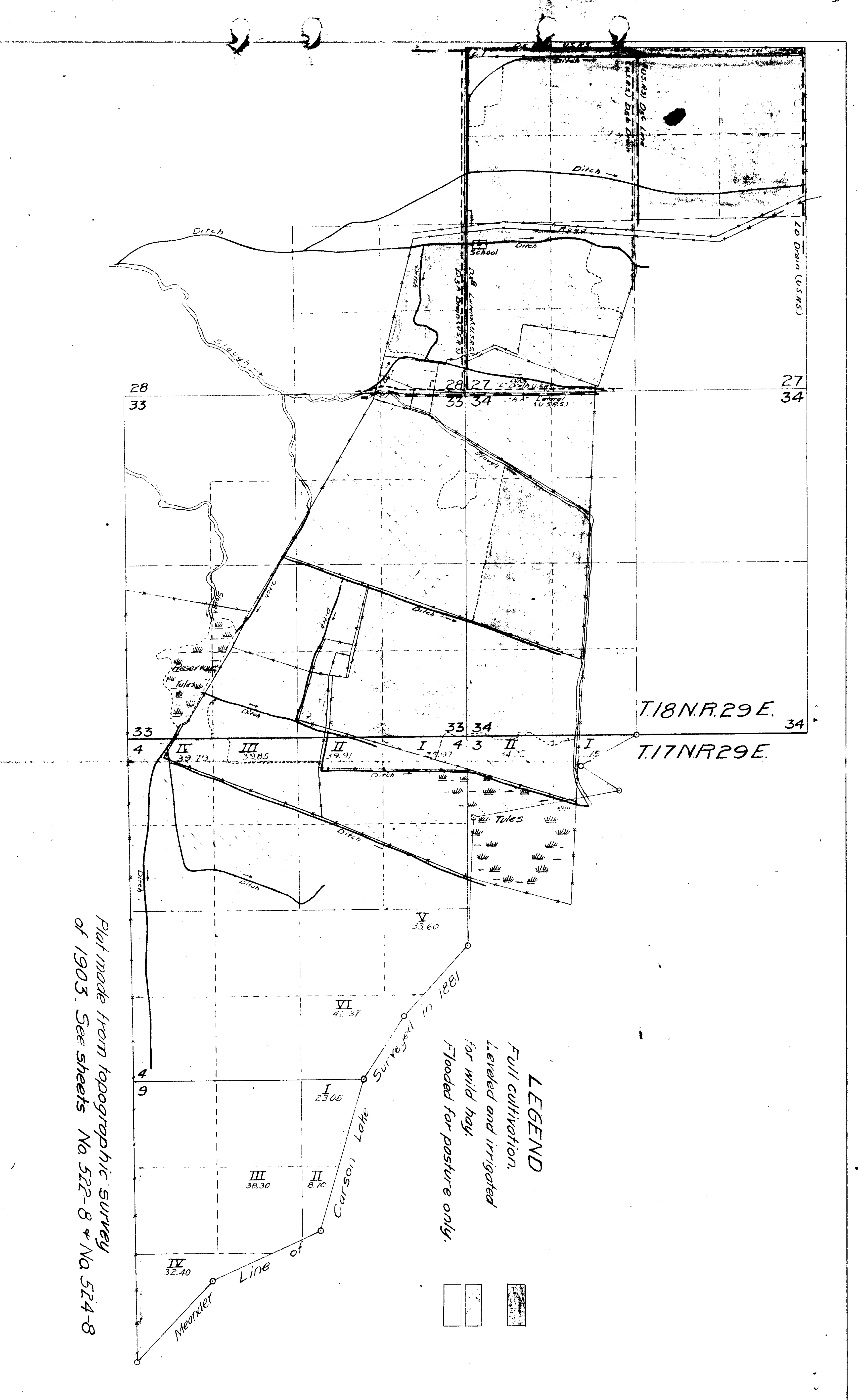

Township	Range	Section	Sub-Division	1 Full Cultivation	2 Leveled and irrigated for wild hay	3 Flooded for pasture only	4 Total use of Water	5 Total Water Claimed	6 Wild Land	7 Total area of Land	Remarks
N.	E.			Acres							
18-	29	27	NE4, NE4	37			37		3	40	
"	"	"	NW4, "	37			37		3	40	
"	"	"	SE4, "	37			37		3	40	
"	"	"	SW4, "	40			40			40	
"	"	"	NE4, NW4	37			37		3	40	
"	"	"	NW4, "	24			24		16	40	
"	"	"	SE4, "	40			40			40	
"	"	"	SW4, "	39			39		1	40	
"	"	"	NE4, SW4	24			24		.15	39	
"	"	"	NW4, "	36			36		4	40	
"	"	"	SE4, "	10		19	29		.82	29.82	
"	"	"	SW4, "	16		24	40			40	
"	"	28	NE4, SE4	25			25			25	
"	"	"	SE4, "	19		2	21		6.36	27.36	
"	"	33	NE4, NE4		28	8	36		4	40	
"	"	"	NW4, "		13.80		13.80			13.80	
"	"	"	SE4, "		36		36		4	40	
"	"	"	SW4, "		36		36		4	40	
"	"	"	SE4, NW4								
"	"	"	NE4, SE4	22	18		40			40	
"	"	"	NW4, "	7	31		38		2	40	
"	"	"	SE4, "	40			40			40	
"	"	"	SW4, "	31	2	2	35		5	40	
"	"	"	NE4, SW4								
"	"	"	NW4, "								
"	"	"	SE4, "	13	2	25	40			40	
"	"	"	SW4, "								
"	"	34	NE4, NW4			21.75	21.75			21.75	
"	"	"	NW4, "	1	5	33	39		1	40	
"	"	"	SE4, "	13		5	18		1.50	19.50	
"	"	"	SW4, "	26	11	1	38		2.	40	
"	"	"	NE4, SW4	17.7			17.70			17.70	
"	"	"	NW4, "	36	4		40			40	
"	"	"	SE4, "	13			13		27	40	
"	"	"	SW4,	40			40			40	
17-	29	3	Lot I	1		8	9		6.75	15.75	
"	"	"	" II	1		33.22	34.22			34.22	
"	"	4	" I	5		34.95	39.95			39.95	
"	"	"	" II	5		34.91	39.91			39.91	
"	"	"	SE4, NE4			40	40			40	
"	"	"	SW4, "			40	40			40	
"	"	"	Lot III	9		30.85	39.85			39.85	
"	"	"	" IV			39.79	39.79			39.79	
"	"	"	SE4, NW4			40	40			40	
"	"	"	SW4, "			40	40			40	
"	"	"	NW4, SW4			40	40			40	
"	"	"	SW4, "			40	40			40	
"	"	"	Lot, V						33.60	33.60	
"	"	"	Lot VI						42.37	42.37	
"	"	"	NW4, SE4						40	40	
"	"	"	NE4, SW4						40.	40	
"	"	"	SE4, "						40	40	
"	"	9	Lot I						23.05	23.05	
"	"	"	" II						8.70	8.70	
"	"	"	" III						38.30	38.30	
"	"	"	" IV						32.40	32.40	
"	"	"	NE4, NW4						40	40	
"	"	"	NW4, "						40	40	
"	"	"	SW4, "						40	40	
"	"	"									
Totals				701.7	186.80	562.47	1450.97		530.85	1981.82	

U.S.R.S.
Truckee Carson
Survey of Vested Water Rights
WIGHTMAN & DOWNS
Scale 4" = 1 mile Jan 1911
Drawn by J.J. Walsh Jan. 1911
Checked by J.G. Gault " "
2779-42