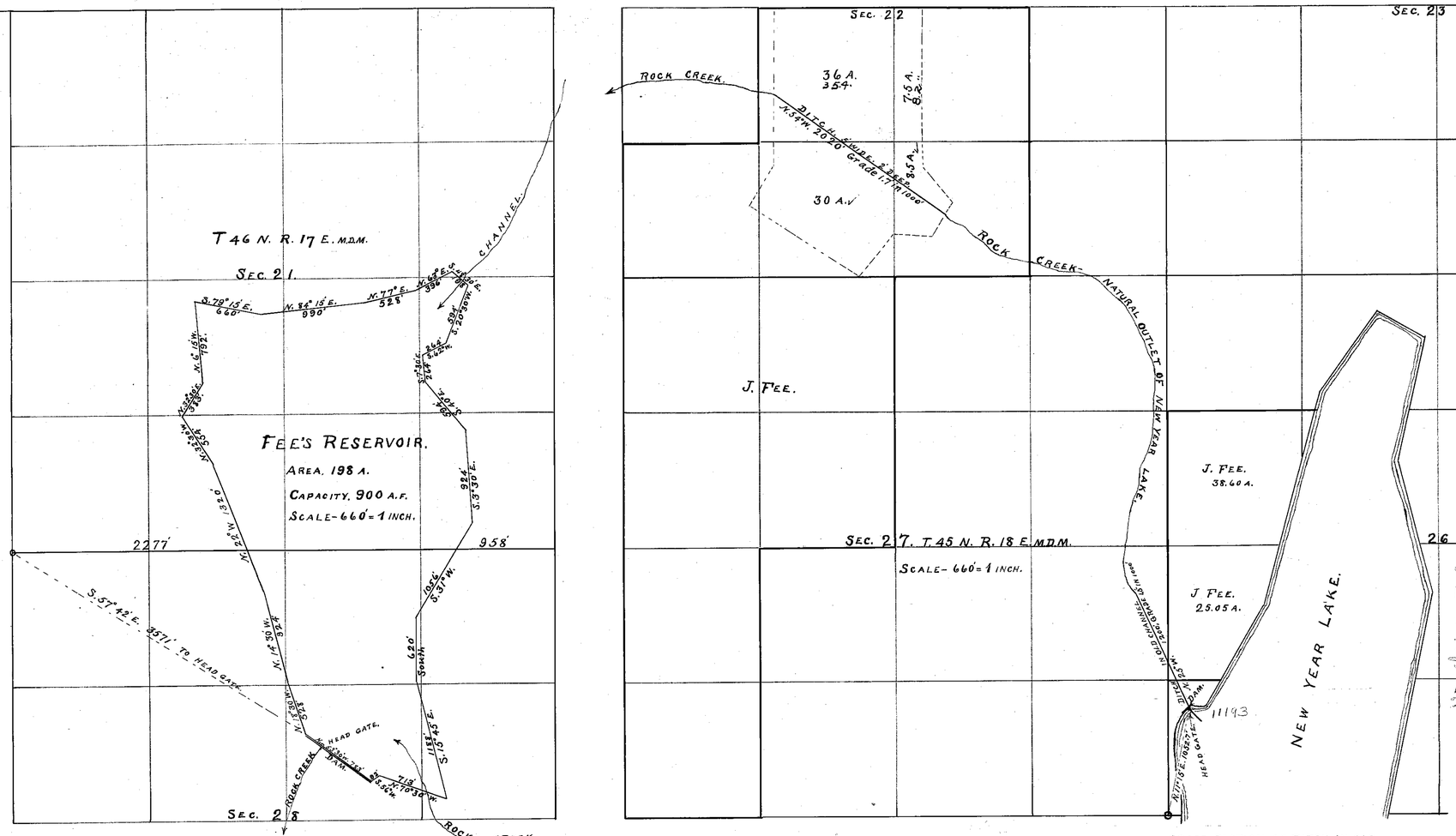

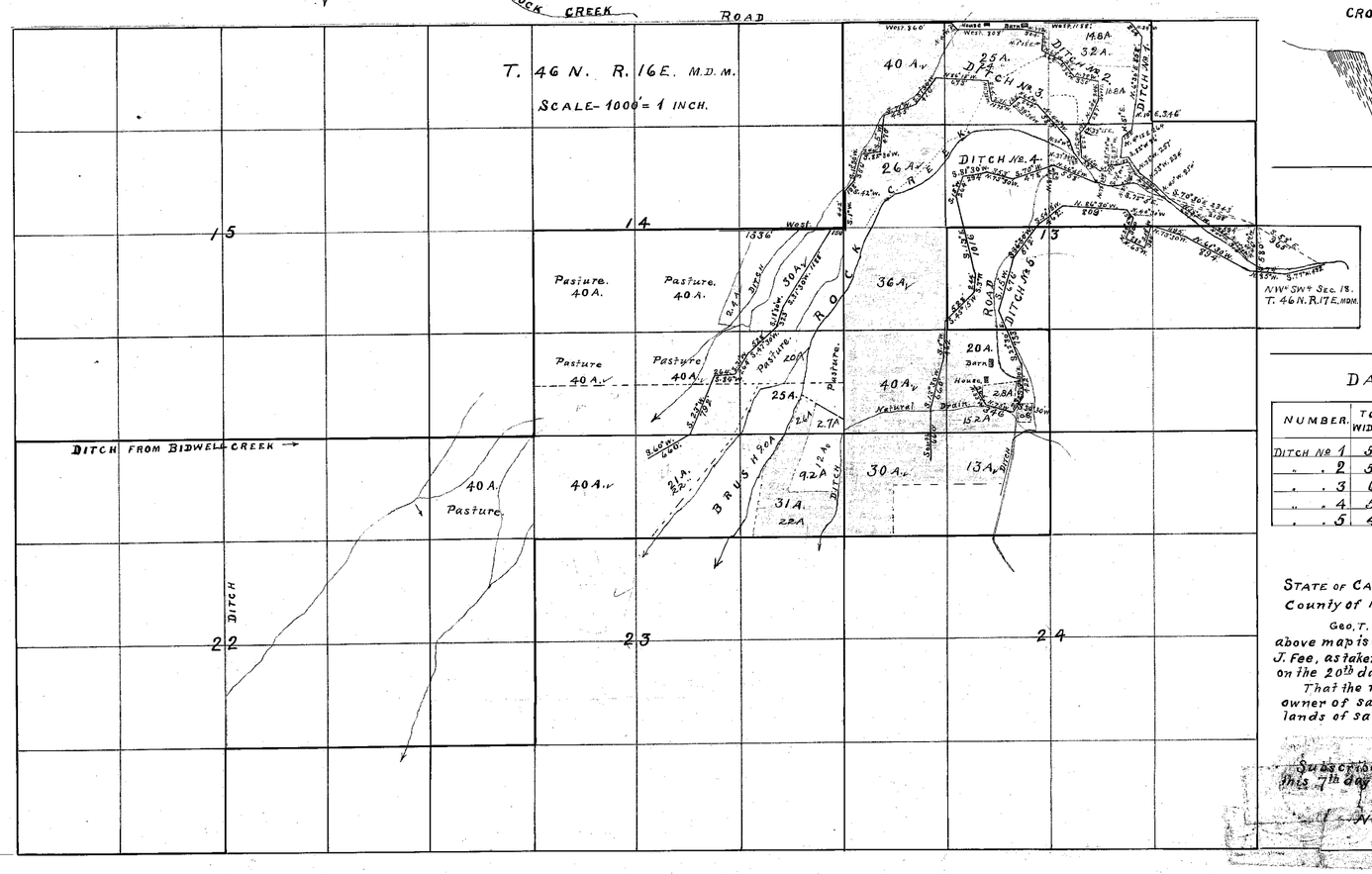

Section	Sub-division	Township	Range	Cultivated acreage	Description of Culture	Date of first Culture
22	NW¼ SE¼	45 N	18 E. M.D.M.	7.5	Natural meadow.	
"	SW¼ SE¼	"	" "	8.5	"	
"	NE¼ SW¼	"	" "	36.	"	
"	SE¼ SW¼	"	" "	30.	"	
13	NW¼ NE¼	46 N	16 E. "	32.	Grain and Alfalfa.	
"	NE¼ NW¼	"	" "	25.	Alfalfa.	
"	NW¼ NW¼	"	" "	40.	"	
"	SW¼ NW¼	"	" "	26.	"	
"	NW¼ SW¼	"	" "	36.	"	
	SW¼ SW¼	"	" "	40.	"	
"	SE¼ SW¼	"	" "	20.	Garden and Alfalfa.	
14	NE¼ SE¼	"	" "	30.	Grain.	
"	NW¼ SE¼	"	" "	40.	Grain and Pasture.	
"	SW¼ SE¼	"	" "	40.	Pasture and meadow.	
"	SE¼ SE¼	"	" "	25.	Pasture. Grain and meadow.	
"	NE¼ SW¼	"	" "	40.	Pasture	
"	SE¼ SW¼	"	" "	40.	Pasture and meadow.	
23	NW¼ NW¼	"	" "	40.	Pasture.	
"	NE¼ NW¼	"	" "	40.	Meadow.	
"	NW¼ NE¼	"	" "	21.	"	
"	NE¼ NE¼	"	" "	31.	Grain and Alfalfa.	
24	NW¼ NW¼	"	" "	30.	Alfalfa.	
"	NE¼ NW¼	"	" "	13.	"	

Land to be irrigated under App. 11193 is: Portions of sections 26, 34, 35 T45N, R18E and Sections 2, 3, 10 11, 14, 15 and 22 T44N, R18E

DAM, AT NEW YEAR LAKE.

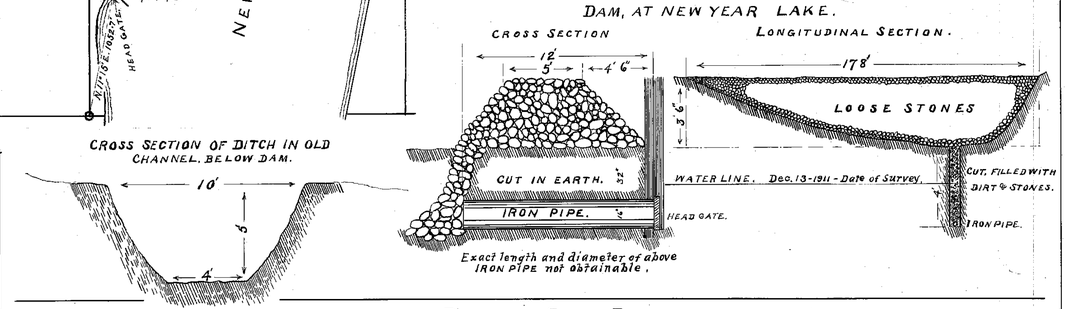

DAM, AT FEE'S RESERVOIR

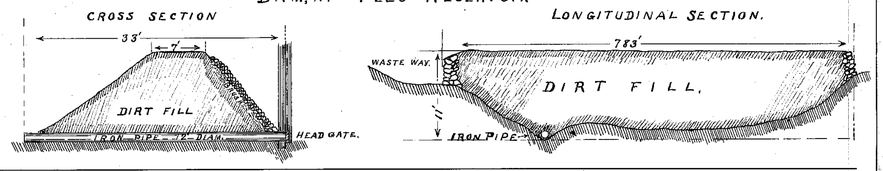

Checked by Miller. Mar. 18, 1912.

DATA, REGARDING DITCHES

NUMBER.	TOP WIDTH.	BOTTOM WIDTH.	DEPTH.	LENGTH.	GRADE.
DITCH No 1	5'	26"	18"	5260'	1.2 IN 1000'
" . 2	5'	30"	18"	5599	3.5 " "
" . 3	6'	36"	24"	9322'	4' " "
" . 4	5'	30"	16"	5580'	6' " "
" . 5	4	24"	20'	7886'	1.5 " "

STATE OF CALIFORNIA, County of MODOC. } SS.

Geo. T. Cline, being first duly sworn, deposes and says that the above map is a true and accurate plat of the lands irrigated by J. Fee, as taken from the field notes of a survey made by me, completed on the 20th day of February, 1912.

That the map and survey were made at the instance of J. Fee, owner of said lands, and that it truly represents the irrigated lands of said J. Fee.

Geo. T. Cline
Surveyor.

Subscribed and sworn to before me this 7th day of March 1912.

Notary Public in and for Modoc County, California.

MAP

OF

J. FEE IRRIGATION WORKS.

Source of water used.

NEW YEAR LAKE & ROCK CREEK.

FILED
MAR 13 1912
STATE ENGINEER

21478

11192 - 11193 - Place in → 01009