Section	Subdivision	Township	Range	Cultivated Acreage	Description of Culture	Date of First Culture

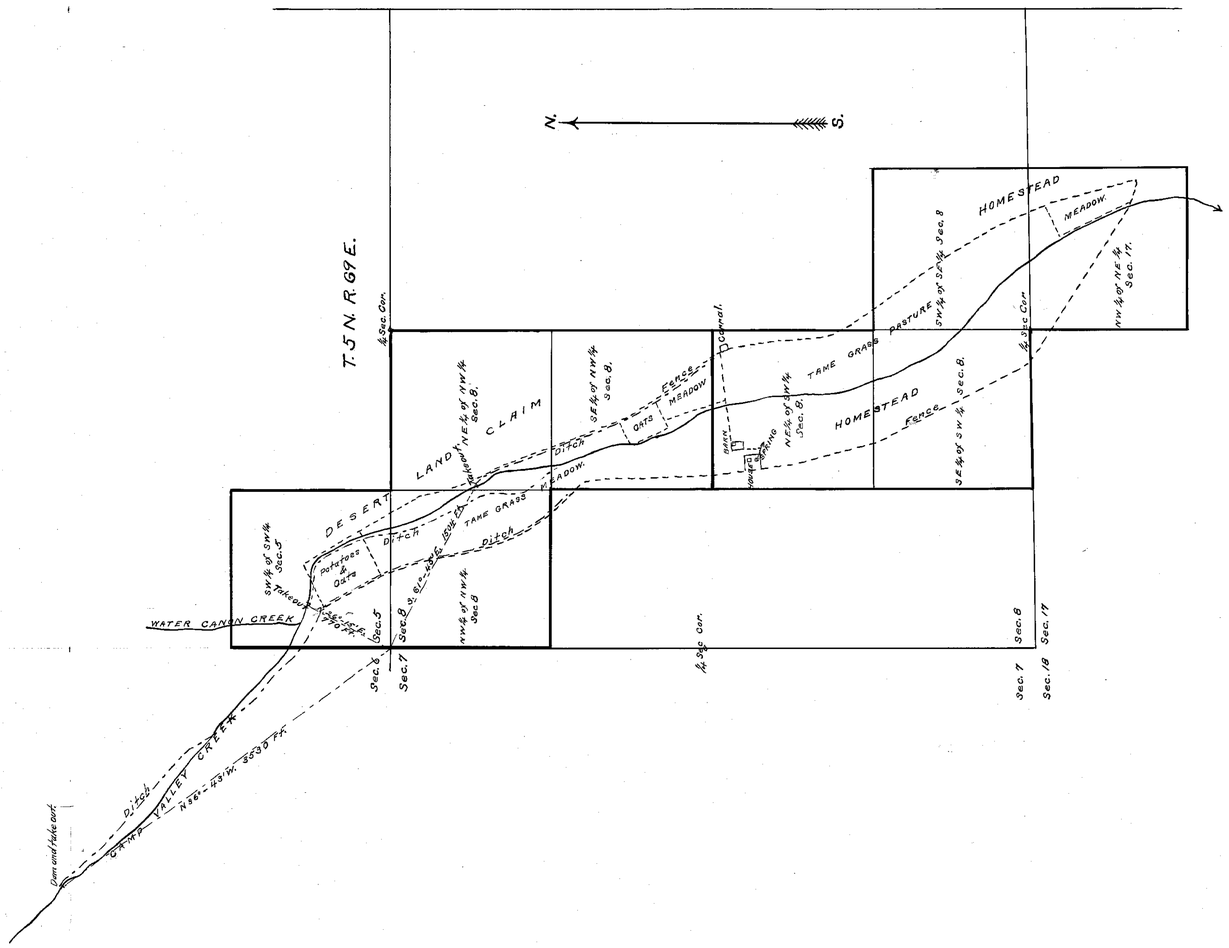

STATE OF NEVADA, }
County of _____ } ss.

_____, being first duly sworn, deposes and says that the accompanying map is a true and accurate plat of the land irrigated by _____, as taken from the field notes of a survey made by me (or under my supervision and direction), completed on the _____ day of _____, 191__.

That the map and survey were made at the instance of _____, and that it truly represents the irrigated lands of said _____.

_____
Surveyor

Subscribed and sworn to before me this _____ day of _____, 191__

_____
Notary Public in and for _____ County, Nevada

OFFICE OF STATE ENGINEER
CARSON CITY, NEVADA

CULTURAL MAP OF LANDS OF

JOHN H HAMMOND

No. 0805

Water Source CAMP VALLEY CREEK

Tributary of _____

County of LINCOLN

Surveyed by _____, _____, 191__

~~Mapped~~ Traced by S. Case from the original map which was returned to applicant. / March 27, 1914.

Checked by _____, _____, 191__

Approved by _____, _____, 191__

SCALE: 1 inch = ~~600~~ 660 feet

STATE PRINTING OFFICE JOS FARNSWORTH, SUPT.

0805

Section	Subdivision	Township	Range	Cultivated acreage	Description of culture	Date of first culture
5	SW¼-SW¼	5 N.	69 E.	8.2	Garden	
8	NW¼-NW¼	" "	" "	11	Meadow	
"	NE ¼-NW¼	" "	" "	3	"	
"	SE ¼-NW¼	" "	" "	19	Garden	
"	NE ¼-SW¼	" "	" "	25	Meadow	
"	SE ¼-SW¼	" "	" "	13	"	
"	SW¼-SE¼	" "	" "	15	"	
17	NW¼-NE¼	" "	" "	10	"	

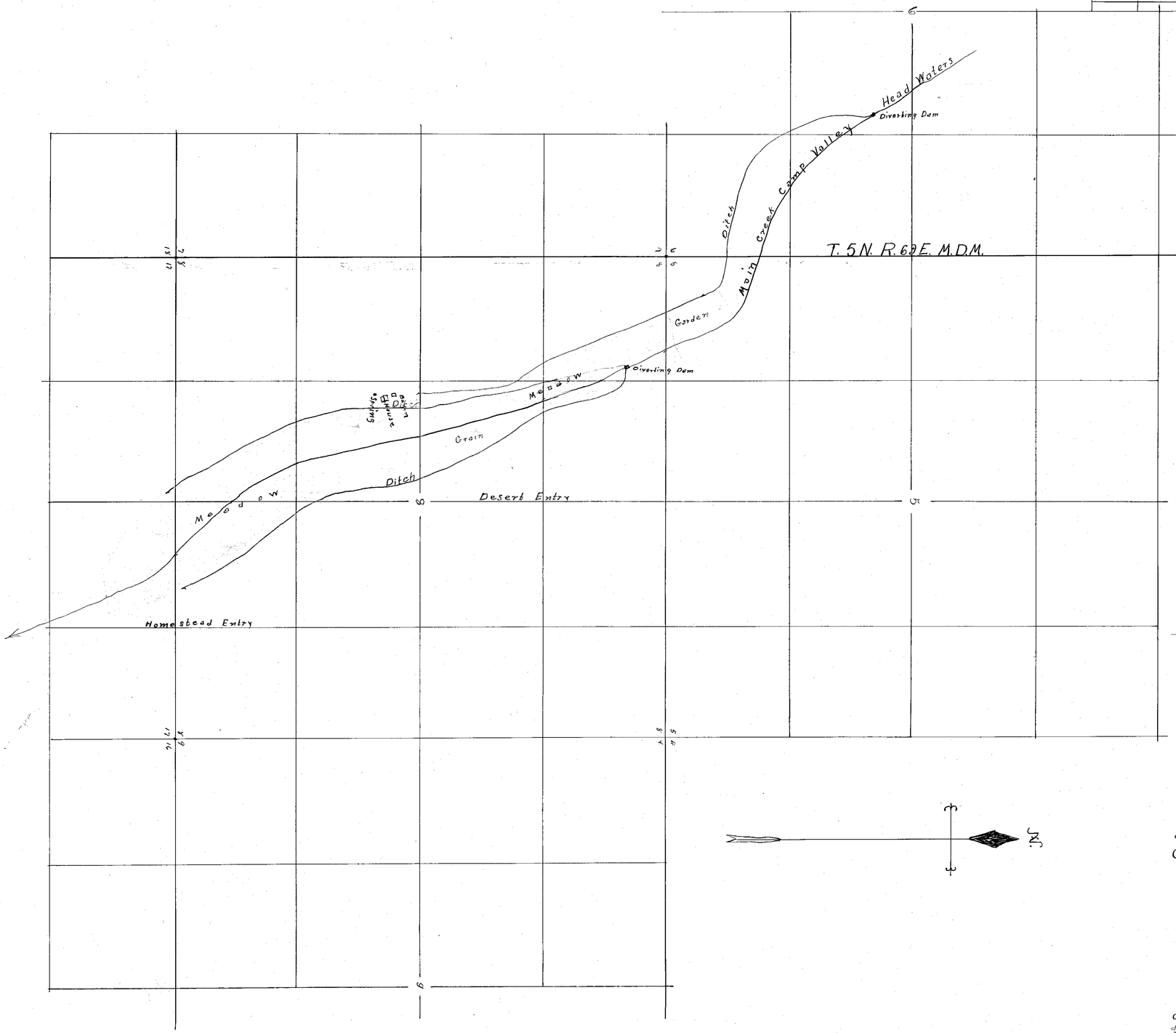

CULTURE MAP OF JOHN H. HAMMOND

Camp Valley Head Waters

Scale 1 inch = 600 feet

State of Nevada } S.S.
County of Lincoln }

Frank Walker, being first duly sworn, deposes and says that the above map is a true and accurate plat of the lands irrigated by John H. Hammond as taken from the field notes of a survey made by me, completed on the 15th day of January 1918.

That the map and Survey were made at the instance of John H. Hammond, owner of said lands, and that it truly represents the irrigated lands of said J. H. Hammond.

Frank Walker
Surveyor

Subscribed and sworn to before me this 20th day of January 1918

B. C. Freudenthal

Notary Public in and for Lincoln County Nevada

0805 AMENDED

** IMPERIAL FARMS LAND & CATTLE COMPANY INC., HAS ACQUIRED ITS WATER AND LAND BASED INTEREST IN THE FOLLOWING STREAM ADJUDICATIONS

1.) WILSON CREEK ADJUDICATION
2.) CAMP VALLEY CREEK ADJUDICATION
3.) EAGLE VALLEY CREEK ADJUDICATION

FROM THE FOLLOWING SOURCES:

A.) DEED JOHN H. AND CONNIE, AND JAY AND MARJORIE WRIGHT TO IMPERIAL FARMS WHICH DEEDS INVOLVE THE FOLLOWING FRACTIONAL PERCENTAGES OF THE TOTAL: 8/360 + 49/1600 + 179/1600 IN 179/1600 OR 13.901%

B.) DEED ROBERT AND YVONNE, MAX AND SHIRLEY, HOWARD AND LINDA, AND WILLIAM AND HOLLY McCROSKY TO GEYSER RANCH DATED APRIL 2, 1976 WHICH DEED INVOLVES THE FOLLOWING FRACTIONAL PERCENTAGES OF THE TOTAL: 89/360 OXBOW INTEREST IN THE SWALLOW ALLOTMENT + 225/1600 OF THE SWALLOW ALLOTMENT OR 16.479%

C.) LAND AND WATER RIGHTS TABULATED IN DEED GEORGE F. BRADBURY TO ANDREW AND MARJORIE SCOTT DATED JUNE 1, 1971 AS THE EXHIBIT TO DEED FROM ANDREW L. SCOTT TO IMPERIAL FARMS DATED APRIL 6, 1976 WHICH INVOLVES THE FOLLOWING FRACTIONAL PERCENTAGES OF THE TOTAL: 89/1600 OF THE SWALLOW ALLOTMENT AS CONTAINED IN THE REFERENCED DEED OF JUNE 1, 1971 OR 5.625%

TOTAL PERCENTAGE (AS COMPUTED BY THE NEVADA STATE ENGINEER'S OFFICE) 36.005%

APPL.	STATUS	OWNER OF RECORD	SOURCE	UNITS & USE	C.F.S.	SEC.	TWN.	RANGE	PRIORITY	REMARKS
		**								
01976	PROOF	IMPERIAL FARMS LAND & CATTLE COMPANY INC.	NORTH MUD SPRING	2000 SHEEP	1/20	14	4	68	1890	MURRAY SHEEP CO. 12/29/24
01977	PROOF	IMPERIAL FARMS LAND & CATTLE COMPANY INC.	SOUTH MUD SPRING	2000 SHEEP	1/20	14	4	68	1890	MURRAY SHEEP CO. 12/29/24
01978	PROOF	IMPERIAL FARMS LAND & CATTLE COMPANY INC.	NO NAME SPRING NO 1	2000 SHEEP	1/40	15	4	68	1890	MURRAY SHEEP CO. 1/26/26
01979	PROOF	IMPERIAL FARMS LAND & CATTLE COMPANY INC.	NO NAME SPRING NO 2	2000 SHEEP	1/40	22	4	68	1890	MURRAY SHEEP CO. 1/26/26
01980	PROOF	IMPERIAL FARMS LAND & CATTLE COMPANY INC.	NO NAME SPRING NO 3	2000 SHEEP	1/40	23	4	68	1890	MURRAY SHEEP CO. 12/29/24
01981	PROOF	IMPERIAL FARMS LAND & CATTLE COMPANY INC.	NORTH COLE SPRINGS	2000 SHEEP	1/40	25	4	68	1890	MURRAY SHEEP CO. 1/26/26
01982	PROOF	IMPERIAL FARMS LAND & CATTLE COMPANY INC.	MIDDLE COLE SPRING	2000 SHEEP	1/40	26	4	68	1890	MURRAY SHEEP CO 12/29/24
01983	PROOF	IMPERIAL FARMS LAND & CATTLE COMPANY INC.	SOUTH COLE SPRINGS	2000 SHEEP	1/40	26	4	68	1890	MURRAY SHEEP CO. 12/29/24
01984	PROOF	IMPERIAL FARMS LAND & CATTLE COMPANY INC.	SOUTH COLE SPRING	2000 SHEEP	1/40	26	4	68	1890	MURRAY SHEEP CO. 1/26/26
01987	PROOF	IMPERIAL FARMS LAND & CATTLE COMPANY INC.	BUCK SPRING	2000 SHEEP	1/20	12	4	68	1890	MURRAY SHEEP CO. 12/29/24
01988	PROOF	IMPERIAL FARMS LAND & CATTLE COMPANY INC.	UPPER FRENCHMAN SP	2000 SHEEP	1/40	4	4	68	1890	MURRAY SHEEP CO. 12/29/24
01989	PROOF	IMPERIAL FARMS LAND & CATTLE COMPANY INC.	LOWER FRENCHMAN SP.	2000 SHEEP	1/40	3	4	68	1890	MURRAY SHEEP CO. 12/29/24
02007	PROOF	IMPERIAL FARMS LAND & CATTLE COMPANY INC.	ADAMS CORRAL SPRING	2000 SHEEP	1/40	1	5	69	1890	MURRAY SHEEP CO 12/29/24
02010	PROOF	IMPERIAL FARMS LAND & CATTLE COMPANY INC.	UPPER BURNT CANYON SPRING	2000 SHEEP	1/20	13	5	69	1890	MURRAY SHEEP CO. 12/29/24
02017	PROOF	IMPERIAL FARMS LAND & CATTLE COMPANY INC.	MUD SPRING	2000 SHEEP	1/40	22	5	70	1890	MURRAY SHEEP CO. 12/29/24
02018	PROOF	IMPERIAL FARMS LAND & CATTLE COMPANY INC.	SEVEN TROUGHS SPRING	2000 SHEEP	1/40	27	5	70	1890	MURRAY SHEEP CO. 12/29/24
02025	PROOF	IMPERIAL FARMS LAND & CATTLE COMPANY INC.	MONUMENTAL SPRING	2000 SHEEP	1/20	26	5	70	1890	MURRAY SHEEP CO. 12/29/24
02026	PROOF	IMPERIAL FARMS LAND & CATTLE COMPANY INC.	SOUTH MONUMENTAL SPRINGS	2000 SHEEP	1/20	35	5	70	1890	MURRAY SHEEP CO. 12/29/24
02111	PROOF	IMPERIAL FARMS LAND & CATTLE COMPANY INC.	MEADOW SPRING	5000 SHEEP	1/40	24	4	70	1900	MURRAY SHEEP CO. 9/14/27
02117	PROOF	IMPERIAL FARMS LAND & CATTLE COMPANY INC.	QUAKING ASP. NO 1 SPRING	5000 SHEEP	1/40	13	4	70	1900	MURRAY SHEEP CO. 9/14/27
02118	PROOF	IMPERIAL FARMS LAND & CATTLE COMPANY INC.	QUAKING ASP. NO 2 SPRING	5000 SHEEP	1/40	18	4	70	1900	MURRAY SHEEP CO. 9/14/27
02121	PROOF	IMPERIAL FARMS LAND & CATTLE COMPANY INC.	WHITE ROCK SPRING	5000 SHEEP	1/20	1	4	70	1900	MURRAY SHEEP CO. 9/14/27
02123	PROOF	IMPERIAL FARMS LAND & CATTLE COMPANY INC.	CHICKEN SPRING	5000 SHEEP	1/20	1	4	70	1900	MURRAY SHEEP CO 9/14/27

ENGINEER'S CERTIFICATE

THIS MAP, PREPARED WITHOUT BENEFIT OF DEEDS SUBMITTED TO COMPLETE CHAIN OF TITLE, IS SUBJECT TO CORRECTION AND ADDITION AS THE SUPPORTING EXHIBIT TO IMPERIAL FARMS LAND & CATTLE COMPANY'S CLAIM TO AN ADJUDICATED RIGHT IN THE STREAM SYSTEM SHOWN.

ROBERT W. MILLARD P.E.
STATE WATER RIGHT SURVEYOR #215

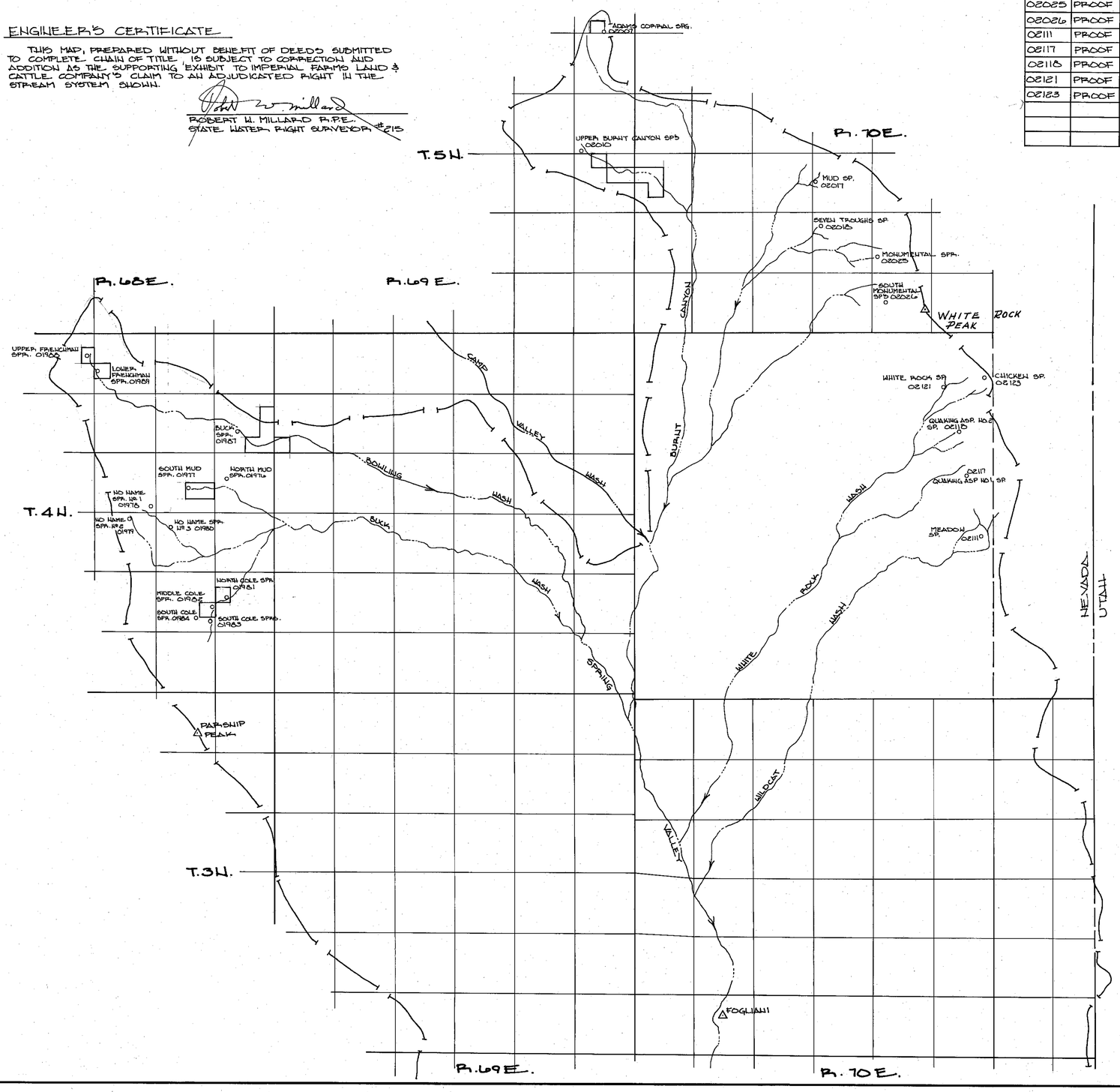

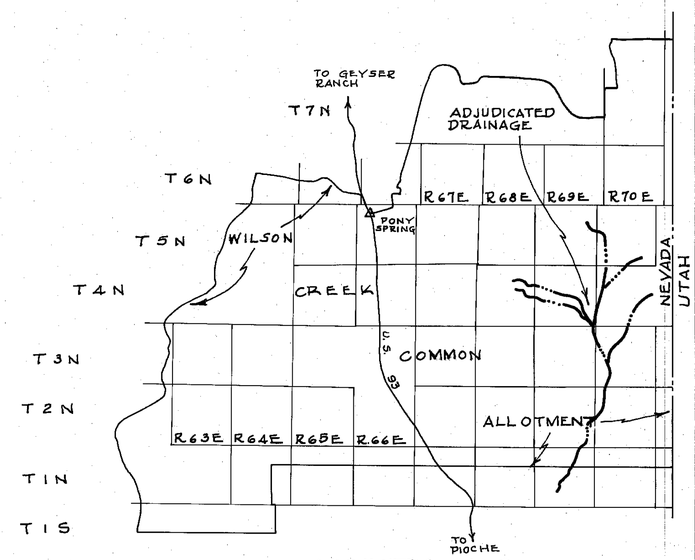

VICINITY MAP
SCALE NONE

LEGEND

GEOGRAPHICAL DRAINAGE BOUNDARY

0 1 2 3 4 5
SCALE 1" = 1 MILE

SHEET No 3 OF 3 SHEETS

MAP SHOWING VESTED INTEREST IN EAGLE VALLEY CREEK ADJUDICATION BY IMPERIAL FARMS LAND & CATTLE CO., INC.

MILLARD CONSULTANTS 11/15/77

0805

APPL-PERMIT	STATUS	OWNER OF RECORD	SOURCE	UNITS & USE	C.F.S.	SEC.	TWN.	RANGE	PRIORITY	REMARKS
		**								
0805	PROOF	IMPERIAL FARMS LAND & CATTLE COMPANY INC.	CAMP VALLEY HEAD WATERS	104 AC.	1.0	5,8 & 17	5	69	4/15/92	JOHN H. HAMMOND RANCH 8/1/10
01985	PROOF	IMPERIAL FARMS LAND & CATTLE COMPANY INC.	WHITE ROCK SP.	2000 SHEEP	1/20	1	4	68	1890	MURRAY SHEEP CO. 12/29/24
01986	PROOF	IMPERIAL FARMS LAND & CATTLE COMPANY INC.	LITTLE MUD SP	2000 SHEEP	1/40	12	4	68	1890	MURRAY SHEEP CO 12/29/24
01993	PROOF	IMPERIAL FARMS LAND & CATTLE COMPANY INC.	MAHOGANY SP.	2000 SHEEP	1/40	8	5	68	1890	MURRAY SHEEP CO. 12/29/24
01994	PROOF	IMPERIAL FARMS LAND & CATTLE COMPANY INC.	WICKS SP.	2000 SHEEP	1/40	34	6	68	1890	MURRAY SHEEP CO. 12/29/24
01995	PROOF	IMPERIAL FARMS LAND & CATTLE COMPANY INC.	HEADWATERS SP. CAMP VALLEY CR.	2000 SHEEP	1/20	23	6	68	1890	MURRAY SHEEP CO. 12/29/24
01996	PROOF	IMPERIAL FARMS LAND & CATTLE COMPANY INC.	TABLE MOUNTAIN SP.	2000 SHEEP	1/20	24	6	68	1890	MURRAY SHEEP CO. 12/29/24
01997	PROOF	IMPERIAL FARMS LAND & CATTLE COMPANY INC.	HORSE CANYON HEAD WATER SP.	2000 SHEEP	1/20	25	6	68	1890	MURRAY SHEEP CO 12/29/24
01998	PROOF	IMPERIAL FARMS LAND & CATTLE COMPANY INC.	ADAMS RESERVOIR SP.	2000 SHEEP	1/40	30	6	69	1890	MURRAY SHEEP CO. 12/29/24
01999	PROOF	IMPERIAL FARMS LAND & CATTLE COMPANY INC.	WATER CANYON HEAD WATERS SP.	2000 SHEEP	1/20	31	6	69	1890	MURRAY SHEEP CO. 12/29/24
02001	PROOF	IMPERIAL FARMS LAND & CATTLE COMPANY INC.	CAMP VALLEY CREEK SP.	2000 SHEEP	1/20	35	6	68	1890	MURRAY SHEEP CO. 12/29/24
02002	PROOF	IMPERIAL FARMS LAND & CATTLE COMPANY INC.	PINE SP	2000 SHEEP	1/20	26	5	68	1890	MURRAY SHEEP CO. 12/29/24
02003	PROOF	IMPERIAL FARMS LAND & CATTLE COMPANY INC.	LOST TROUGH SP	2000 SHEEP	1/40	27	5	68	1890	MURRAY SHEEP CO. 12/29/24
02004	PROOF	IMPERIAL FARMS LAND & CATTLE COMPANY INC.	MEADOW SPS.	2000 SHEEP	1/40	26	5	68	1890	MURRAY SHEEP CO. 12/29/24
02005	PROOF	IMPERIAL FARMS LAND & CATTLE COMPANY INC.	MEADOW SP.	2000 SHEEP	1/40	26	5	68	1890	MURRAY SHEEP CO. 1/26/26
02006	PROOF	IMPERIAL FARMS LAND & CATTLE COMPANY INC.	MEADOW SPS.	2000 SHEEP	1/40	26	5	68	1890	MURRAY SHEEP CO. 1/26/26
02009	PROOF	IMPERIAL FARMS LAND & CATTLE COMPANY INC.	UDAVE SPS.	2000 SHEEP	1/20	15	5	69	1890	MURRAY SHEEP CO. 12/29/24

** IMPERIAL FARMS LAND & CATTLE COMPANY INC, HAS ACQUIRED ITS WATER AND LAND BASED INTEREST IN THE FOLLOWING STREAM ADJUDICATIONS

1.) WILSON CREEK ADJUDICATION
2.) CAMP VALLEY CREEK ADJUDICATION
3.) EAGLE VALLEY CREEK ADJUDICATION

FROM THE FOLLOWING SOURCES:

A.) DEED JOHN H. AND CONNIE, AND JAY AND MARJORIE WRIGHT TO IMPERIAL FARMS WHICH DEEDS INVOLVE THE FOLLOWING FRACTIONAL PERCENTAGES OF THE TOTAL: 5/40 + 43/1600 + 179/1600 IN 179/1600 OR 13.901 %

B.) DEED ROBERT AND YVONNE, MAX AND SHIRLEY, HOWARD AND LINDA, AND WILLIAM AND HOLLY McCROSKY TO GEYSER RANCH DATED APRIL 2, 1976 WHICH DEED INVOLVES THE FOLLOWING FRACTIONAL PERCENTAGES OF THE TOTAL: 89/340 OXBOW INTEREST IN THE SWALLOW ALLOTMENT + 223/1600 OF THE SWALLOW ALLOTMENT OR 16.479 %

C.) LAND AND WATER RIGHTS TABULATED IN DEED GEORGE F. BRADBURY TO ANDREW AND MARJORIE SCOTT DATED JUNE 1, 1971 AS THE EXHIBIT TO DEED FROM ANDREW L. SCOTT TO IMPERIAL FARMS DATED APRIL 6, 1976 WHICH INVOLVES THE FOLLOWING FRACTIONAL PERCENTAGES OF THE TOTAL: 89/1600 OF THE SWALLOW ALLOTMENT AS CONTAINED IN THE REFERENCED DEED OF JUNE 1, 1971 OR 5.625 %

TOTAL PERCENTAGE (AS COMPUTED BY THE NEVADA STATE ENGINEERS OFFICE) 36.005 %

ENGINEER'S CERTIFICATE

THIS MAP, PREPARED WITHOUT BENEFIT OF DEEDS SUBMITTED TO COMPLETE CHAIN OF TITLE, IS SUBJECT TO CORRECTION AND ADDITION AS THE SUPPORTING EXHIBIT TO IMPERIAL FARMS LAND & CATTLE COMPANY'S CLAIM TO AN ADJUDICATED RIGHT IN THE STREAM SYSTEM SHOWN.

ROBERT W. MILLARD, P.E.
STATE WATER RIGHT SURVEYOR, #215

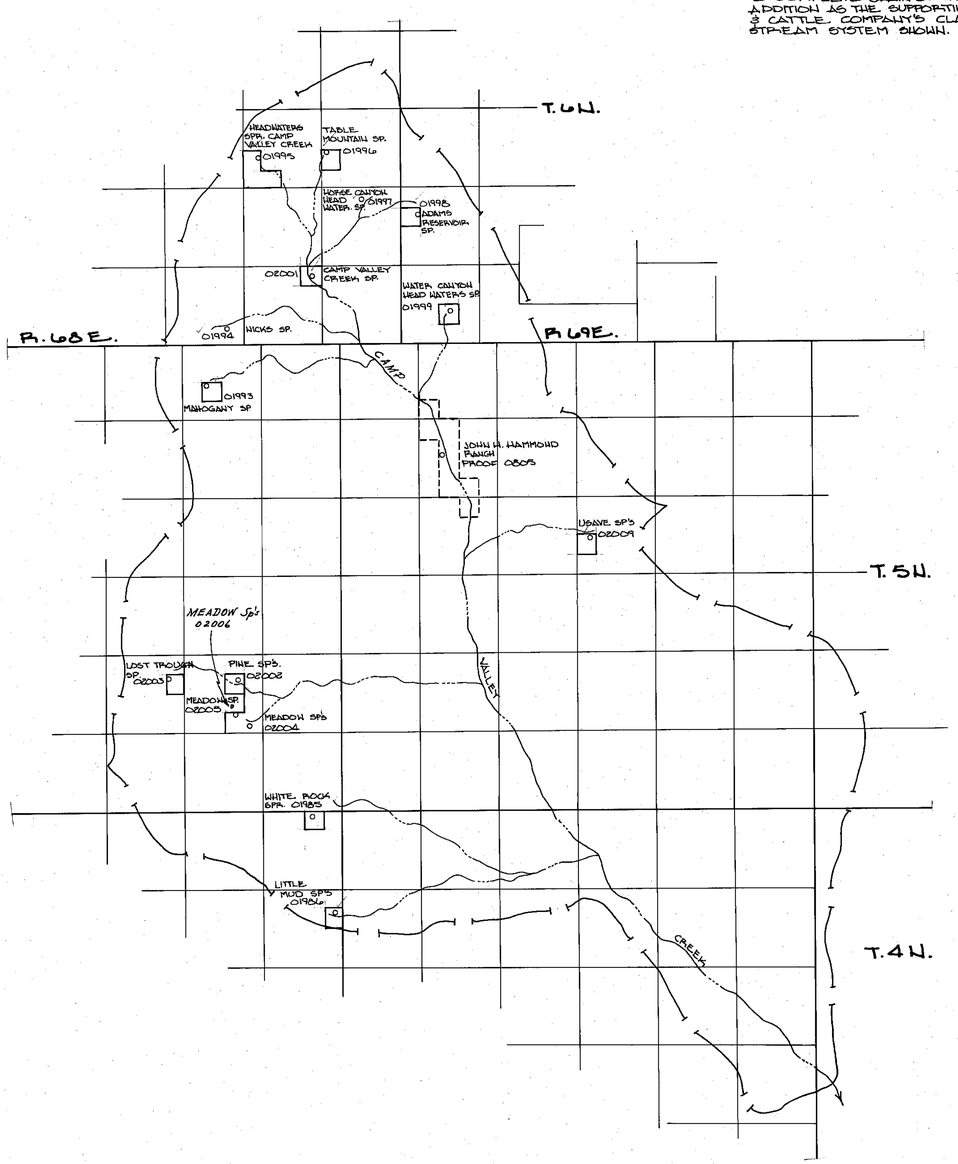

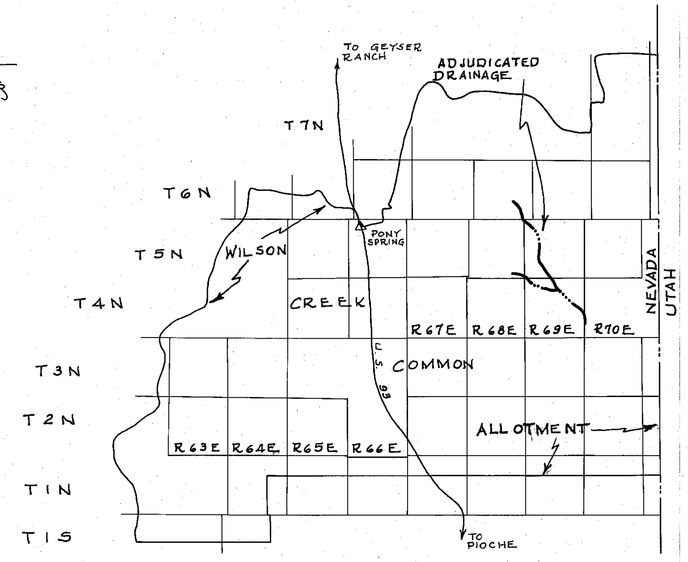

VICINITY MAP
SCALE NONE

LEGEND

GEOGRAPHICAL DRAINAGE BOUNDARY

0 1 2 3 4 5
SCALE 1" = 1 MILE

SHEET NO. 2 OF 3 SHEETS

MAP SHOWING
VESTED INTEREST IN
CAMP VALLEY CREEK
ADJUDICATION
BY IMPERIAL FARMS LAND &
CATTLE CO., INC.

MILLARD CONSULTANTS 11/15/77

0805

APPL-PERMIT	STATUS	OWNER OF RECORD	SOURCE	UNITS & USE	C.F.S.	SEC.	TWN.	RANGE	PRIORITY	REMARKS
		**								
2271	* PERMIT	IMPERIAL FARMS LAND & CATTLE CO. INC.	MEADOW SPR	26½ AC. IRR.	0.266	15	6	68	CERTIFICATE #91 IN	BK.3 PG.91 M.L. LEE 5/6/13
01836	PROOF	IMPERIAL FARMS LAND & CATTLE CO. INC.	WILSON CR.	62.83 AC. ⊙ BELOW	0.50	6	5	68	1880-CERT #208	4/15/13 A.C. HYDE F.W. MILLARD & SON 5/16/42 FOR A.M. SWALLOW
01727	PROOF	IMPERIAL FARMS LAND & CATTLE CO. INC.	PACK TRACK SPR	3000 SHEEP & CATTLE	0.03	9	5	68	PRIOR TO 1900	8/15/20 MURRAY SHEEP CO. BY L.C. WINDER
01728	PROOF	IMPERIAL FARMS LAND & CATTLE CO. INC.	WHITE ROCK 1&2	2500 SHEEP	1/40	32	7	68	PRIOR TO 1900	8/8/28 MURRAY SHEEP CO.
01729	PROOF	IMPERIAL FARMS LAND & CATTLE CO. INC.	BAILEY SPR 1	3000 SHEEP & CATTLE	0.03	29	6	68	PRIOR TO 1900	8/15/20 MURRAY SHEEP CO.
01730	PROOF	IMPERIAL FARMS LAND & CATTLE CO. INC.	BAILEY SPR. 2			21	6	68		8/15/20

* TIE TO USMM#1 SILVER PARK MG. DIST. (N 13°45' W, 27,650 FT.)

** IMPERIAL FARMS LAND & CATTLE COMPANY INC., HAS ACQUIRED ITS WATER AND LAND BASED INTEREST IN THE FOLLOWING STREAM ADJUDICATIONS

1.) WILSON CREEK ADJUDICATION
2.) CAMP VALLEY CREEK ADJUDICATION
3.) EAGLE VALLEY CREEK ADJUDICATION

FROM THE FOLLOWING SOURCES:

A.) DEED JOHN K. AND CONNIE, AND JAY AND MARJORIE WRIGHT TO IMPERIAL FARMS WHICH DEEDS INVOLVE THE FOLLOWING FRACTIONAL PERCENTAGES OF THE TOTAL: 8/360 + 45/1600 + 175/1600 IN 174/1600 OR 13.901%

B.) DEED ROBERT AND YVONNE, MAX AND SHIRLEY, HOWARD AND LINDA, AND WILLIAM AND HOLLY MCCROSKY TO GEYSER RANCH DATED APRIL 2, 1976 WHICH DEED INVOLVES THE FOLLOWING FRACTIONAL PERCENTAGES OF THE TOTAL: 80/360 OXBOW BOW INTEREST IN THE SWALLOW ALLOTMENT + 225/1600 OF THE SWALLOW ALLOTMENT OR 16.479%

C.) LAND AND WATER RIGHTS TABULATED IN DEED GEORGE F. BRADBURY TO ANDREW AND MARJORIE SCOTT DATED JUNE 1, 1971 AS THE EXHIBIT TO DEED FROM ANDREW L. SCOTT TO IMPERIAL FARMS DATED APRIL 6, 1976 WHICH INVOLVES THE FOLLOWING FRACTIONAL PERCENTAGES OF THE TOTAL: 99/1600 OF THE SWALLOW ALLOTMENT AS CONTAINED IN THE REFERENCED DEED OF JUNE 1, 1971 OR 5.625%

TOTAL PERCENTAGE (AS COMPUTED BY THE NEVADA STATE ENGINEER'S OFFICE) 36.005%

ENGINEER'S CERTIFICATE

THIS MAP, PREPARED WITHOUT BENEFIT OF DEEDS SUBMITTED TO COMPLETE CHAIN OF TITLE, IS SUBJECT TO CORRECTION AND ADDITION AS THE SUPPORTING EXHIBIT TO IMPERIAL FARMS LAND & CATTLE COMPANY'S CLAIM TO AN ADJUDICATED RIGHT IN THE STREAM SYSTEM SHOWN.

ROBERT W. MILLARD
ROBERT W. MILLARD PE.
STATE WATER RIGHT SURVEYOR #215

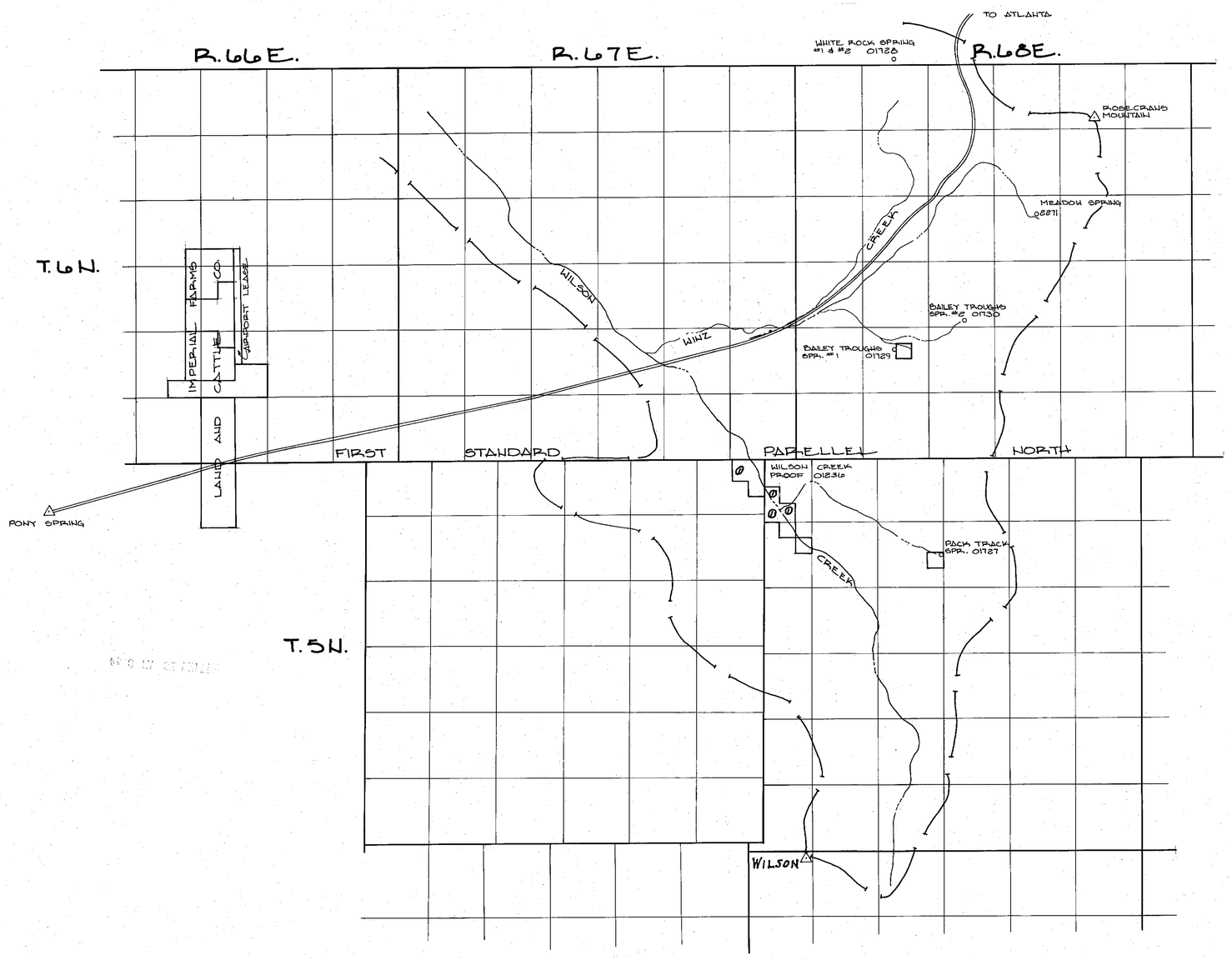

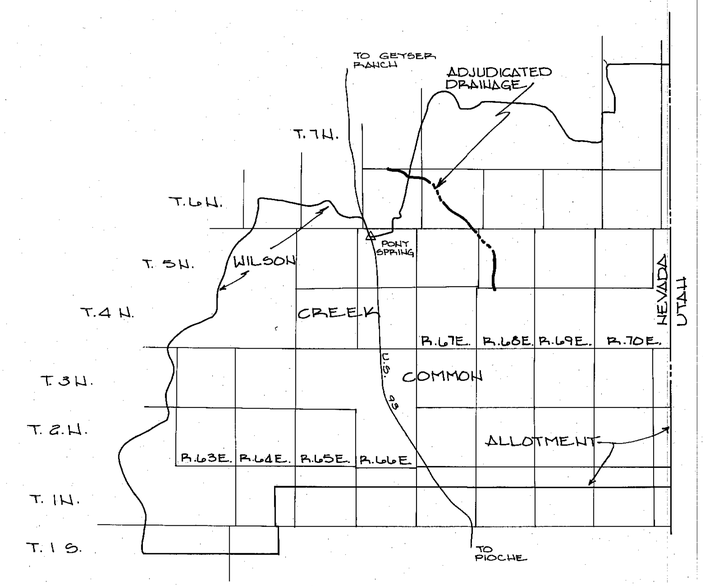

VICINITY MAP
SCALE NONE

LEGEND

GEOGRAPHICAL DRAINAGE BOUNDARY

0 1 2 3 4 5
SCALE 1" = 1 MILE

SHEET NO. 1 OF 3 SHEETS

MAP SHOWING VESTED INTEREST IN WILSON CREEK ADJUDICATION BY IMPERIAL FARMS LAND & CATTLE CO., INC.

MILLARD CONSULTANTS 11/15/77

0805