Section	Sub. Division	Township	Range	Cultivated Acreage	Description of Culture	Date of First Culture
1	SE¼SE¼	22 N.	64 E.	4.62	Alfalfa	
1	"	"	"	2.90	Garden	
1	"	"	"	0.25	Orchard	
1	SW¼SE¼	"	"	0.70	Grain	
1	"	"	"	0.10	Alfalfa	
1	NE¼SE¼	"	"	2.20	Alfalfa	
12	NW¼NE¼	"	"	10.50	Alfalfa.	
12	"	"	"	18.30	Meadow	
12	"	"	"	0.40	Grain	
12	NE¼NW¼	"	"	1.00	Meadow	
12	SE¼NW¼	"	"	1.10	Meadow	
12	"	"	"	4.10	Alfalfa	
12	"	"	"	1.10	Grain	
12	SW¼NE¼	"	"	1.00	Meadow	
12	NE¼NE¼	"	"	4.80	Meadow	
12	"	"	"	0.20	Garden	
12	"	"	"	1.80	Grain	
12	"	"	"	15.40	Alfalfa	
12	SW¼NW¼	"	"	0.40	Alfalfa	
7	SW¼NW¼	"	65 E.	7.20	Alfalfa	
7	NW¼SW¼	"	"	7.70	Alfalfa	
7	"	"	"	1.40	Grain	
		Total Acreage		87.17 Acres.		

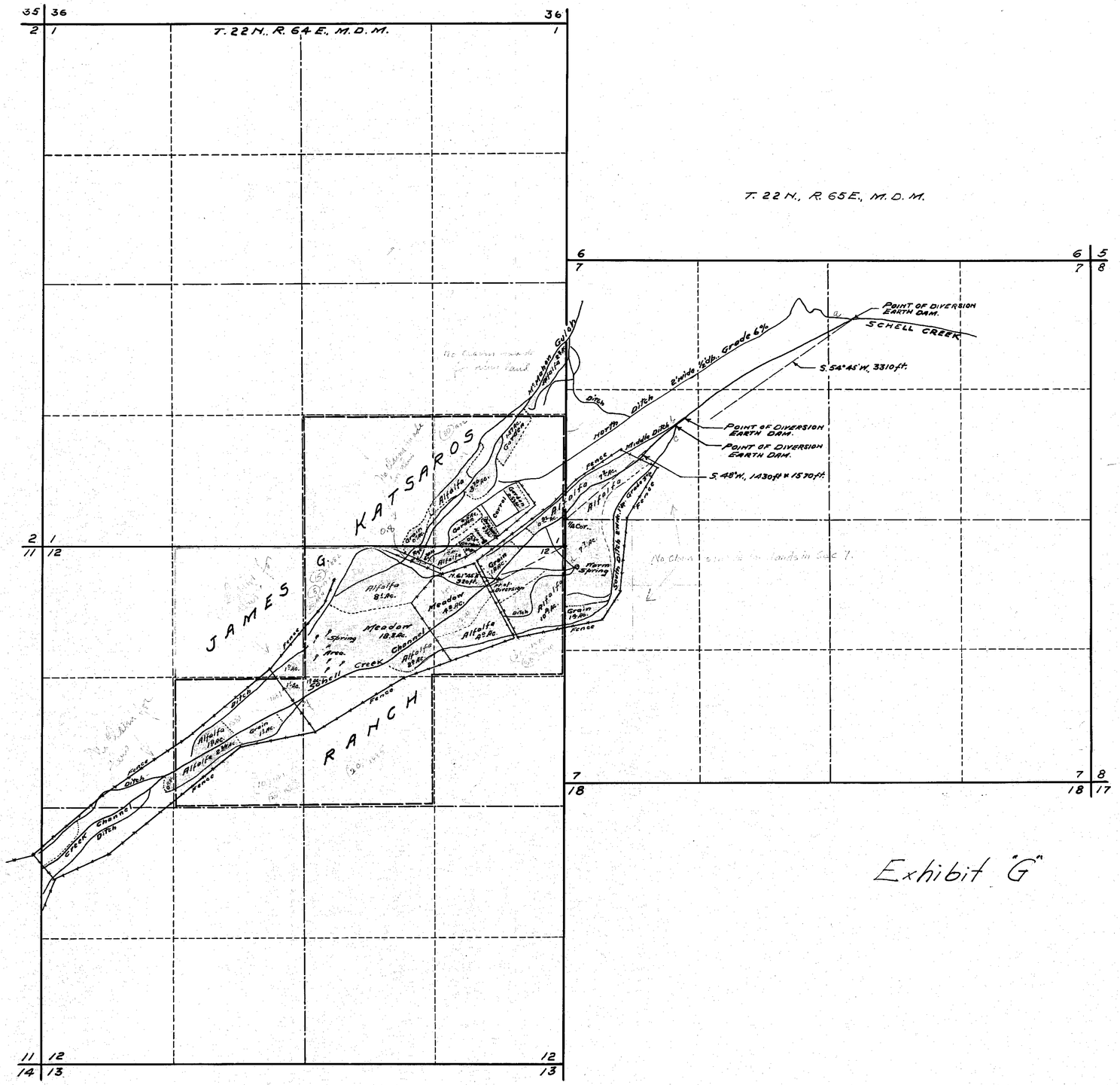

STATE OF NEVADA } ss.
County of White Pine }

I, F.W. Millard, being first duly sworn, depose and say that this map consisting of one sheet, has been correctly drawn to the designated scale from field notes of surveys made by me between the 1st and 3rd days of November, 1927 and the 8th and 10th days of November, 1934; that it truly and correctly represents the location and extent of the works used to divert water from SCHELL CREEK, in White Pine County by JAMES G. KATSAROS for irrigation purposes. That all other works or streams which are crossed by or connected with said works, and the boundary, area and kind of Culture of lands irrigated, are correctly shown and designated hereon.

F.W. Millard
State Water Right Surveyor.

Subscribed and sworn to before me this 16th day of May, 1936.

R.O. Gill
Notary Public in and for White Pine County, Nevada.

Exhibit "G"

0 500 1000 2000
SCALE 1 IN. = 600 FT.

FILED
May. 18 1936
STATE ENGINEER'S OFFICE

MAP TO ACCOMPANY
AMENDED PROOF OF APPROPRIATION
FOR IRRIGATION. SERIAL NO. 0773
BY JAMES G. KATSAROS
FROM SCHELL CREEK.
SURVEYED BY.
F.W. MILLARD & SON.
ELY, NEVADA.
5/16/36

8H

0773

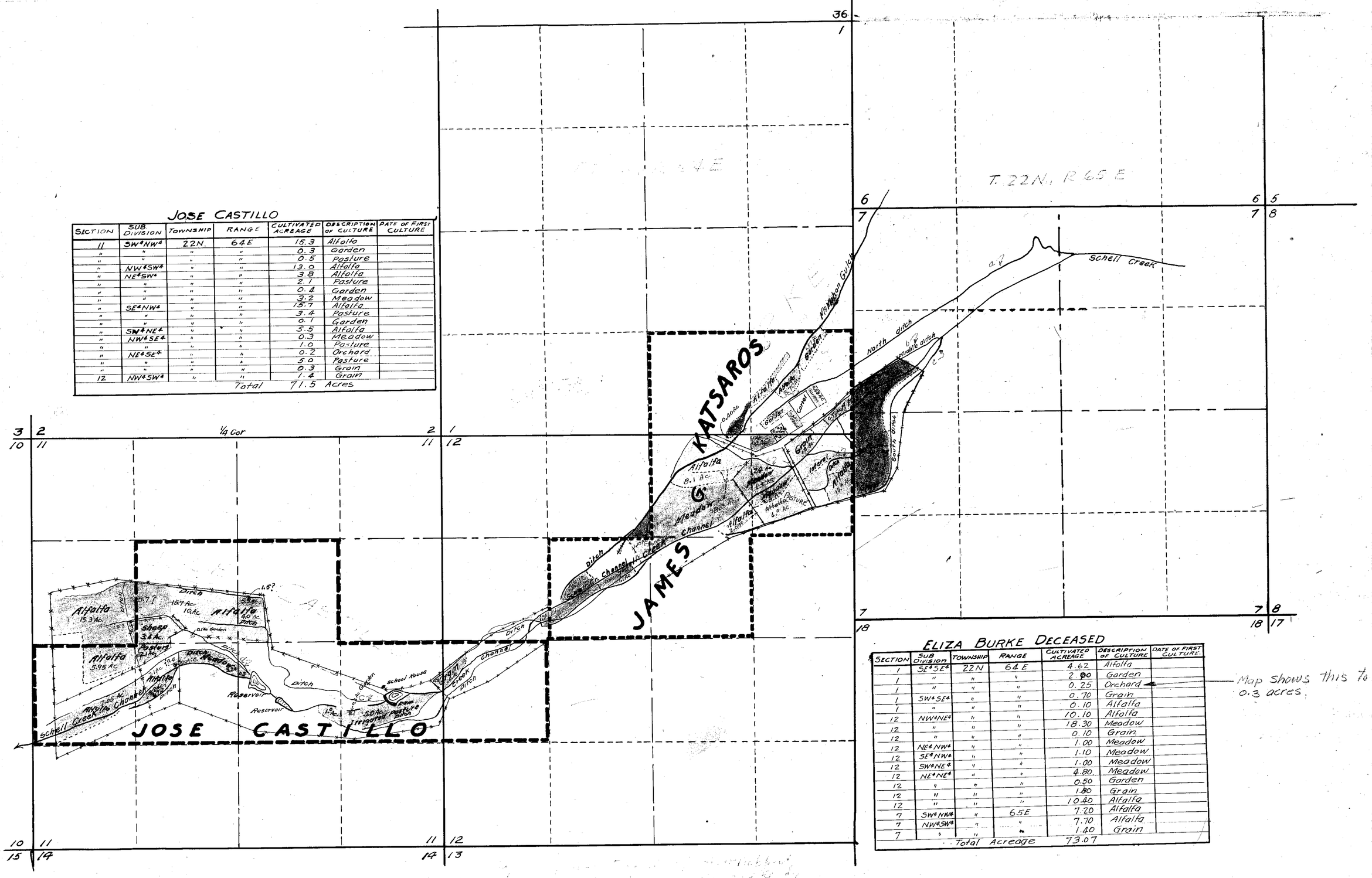

JOSE CASTILLO

SECTION	SUB DIVISION	TOWNSHIP	RANGE	CULTIVATED ACREAGE	DESCRIPTION OF CULTURE	DATE OF FIRST CULTURE
11	SW4NW4	22N.	64E	15.3	Alfalfa	
"	"	"	"	0.3	Garden	
"	"	"	"	0.5	Pasture	
"	NW4SW4	"	"	13.0	Alfalfa	
"	NE4SW4	"	"	3.8	Alfalfa	
"	"	"	"	2.1	Pasture	
"	"	"	"	0.4	Garden	
"	"	"	"	3.2	Meadow	
"	SE4NW4	"	"	15.7	Alfalfa	
"	"	"	"	3.4	Pasture	
"	"	"	"	0.1	Garden	
"	SW4NE4	"	"	5.5	Alfalfa	
"	NW4SE4	"	"	0.3	Meadow	
"	"	"	"	1.0	Pasture	
"	NE4SE4	"	"	0.2	Orchard	
"	"	"	"	5.0	Pasture	
"	"	"	"	0.3	Grain	
12	NW4SW4	"	"	1.4	Grain	
			Total	71.5	Acres	

ELIZA BURKE DECEASED

SECTION	SUB DIVISION	TOWNSHIP	RANGE	CULTIVATED ACREAGE	DESCRIPTION OF CULTURE	DATE OF FIRST CULTURE
1	SE4SE4	22N	64E	4.62	Alfalfa	
1	"	"	"	2.00	Garden	
1	"	"	"	0.25	Orchard	
1	SW4SE4	"	"	0.70	Grain	
1	"	"	"	0.10	Alfalfa	
12	NW4NE4	"	"	10.10	Alfalfa	
12	"	"	"	18.30	Meadow	
12	"	"	"	0.10	Grain	
12	NE4NW4	"	"	1.00	Meadow	
12	SE4NW4	"	"	1.10	Meadow	
12	SW4NE4	"	"	1.00	Meadow	
12	NE4NE4	"	"	4.80	Meadow	
12	"	"	"	0.50	Garden	
12	"	"	"	1.80	Grain	
12	"	"	"	10.40	Alfalfa	
7	SW4NW4	"	65E	7.20	Alfalfa	
7	NW4SW4	"	"	7.70	Alfalfa	
7	"	"	"	1.40	Grain	
		Total	Acreage	73.07		

Map shows this to be 0.3 acres.

LEGEND

- Irrigated lands dissallowed a water right in State Engineers Order of Determination
- Irrigated lands allowed a water right in State Engineer's Order of Determination
- Lands shown as being irrigated on map but on which no claim was made.

No 3007

Exhibit "3"

Filed Oct 28th 1938

[illegible]

8H 0773

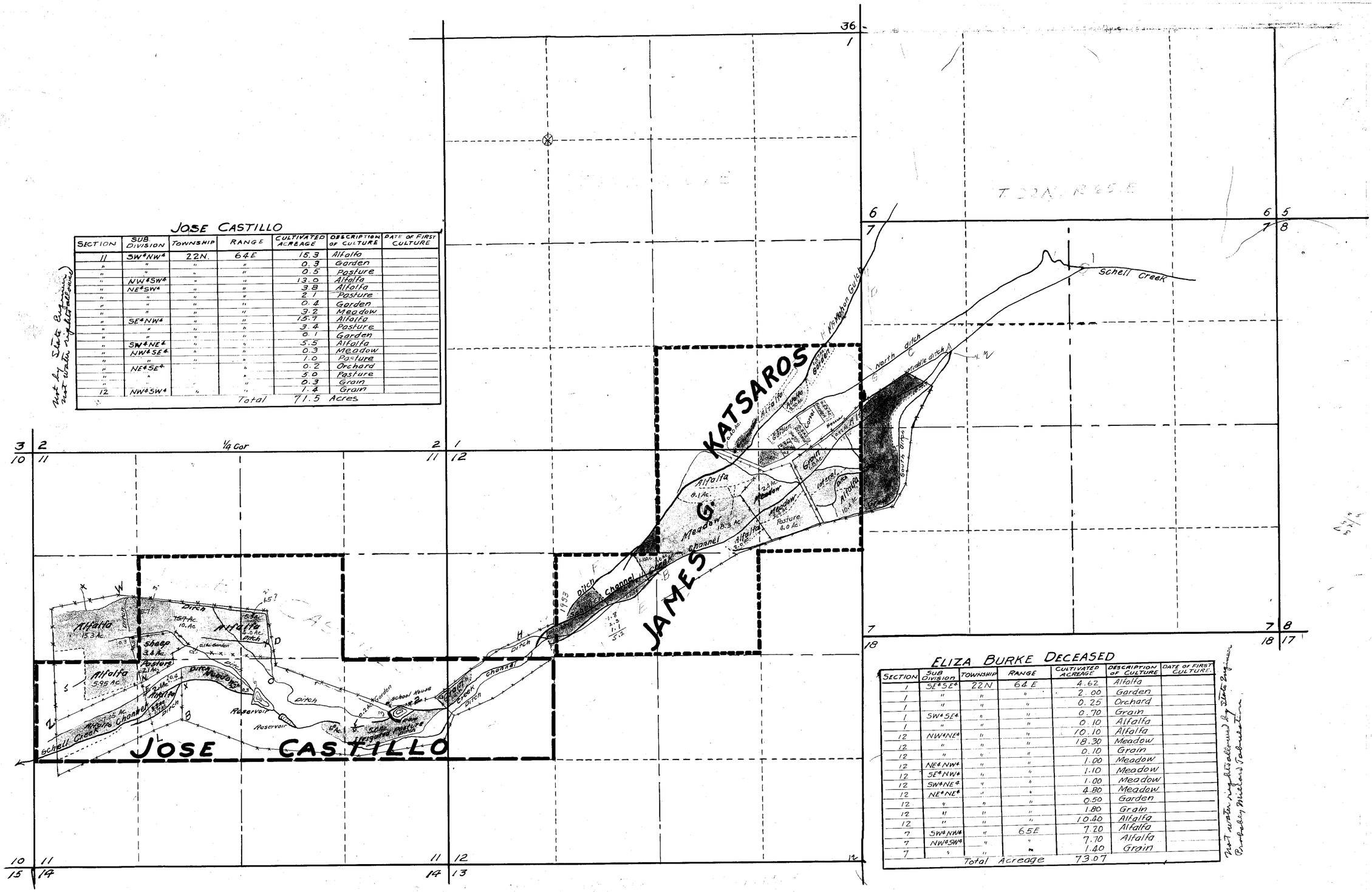

JOSE CASTILLO

SECTION	SUB. DIVISION	TOWNSHIP	RANGE	CULTIVATED ACREAGE	DESCRIPTION OF CULTURE	DATE OF FIRST CULTURE
11	SW4NW4	22N.	64E	15.3	Alfalfa	
"	"	"	"	0.3	Garden	
"	"	"	"	0.5	Pasture	
"	NW4SW4	"	"	13.0	Alfalfa	
"	NE4SW4	"	"	3.8	Alfalfa	
"	"	"	"	2.1	Pasture	
"	"	"	"	0.4	Garden	
"	"	"	"	3.2	Meadow	
"	SE4NW4	"	"	15.7	Alfalfa	
"	"	"	"	3.4	Pasture	
"	"	"	"	0.1	Garden	
"	SW4NE4	"	"	5.5	Alfalfa	
"	NW4SE4	"	"	0.3	Meadow	
"	"	"	"	1.0	Pasture	
"	NE4SE4	"	"	0.2	Orchard	
"	"	"	"	5.0	Pasture	
"	"	"	"	0.3	Grain	
12	NW4SW4	"	"	1.4	Grain	
			Total	71.5	Acres	

Not by State Engineer
Not water rights allowed

ELIZA BURKE DECEASED

SECTION	SUB DIVISION	TOWNSHIP	RANGE	CULTIVATED ACREAGE	DESCRIPTION OF CULTURE	DATE OF FIRST CULTURE
1	SE4SE4	22N	64E	4.62	Alfalfa	
1	"	"	"	2.00	Garden	
1	"	"	"	0.25	Orchard	
1	SW4SE4	"	"	0.70	Grain	
1	"	"	"	0.10	Alfalfa	
12	NW4NE4	"	"	10.10	Alfalfa	
12	"	"	"	18.30	Meadow	
12	"	"	"	0.10	Grain	
12	NE4NW4	"	"	1.00	Meadow	
12	SE4NW4	"	"	1.10	Meadow	
12	SW4NE4	"	"	1.00	Meadow	
12	NE4NE4	"	"	4.80	Meadow	
12	"	"	"	0.50	Garden	
12	"	"	"	1.80	Grain	
12	"	"	"	10.40	Alfalfa	
7	SW4NW4	"	65E	7.20	Alfalfa	
7	NW4SW4	"	"	7.70	Alfalfa	
7	"	"	"	1.40	Grain	
		Total Acreage		73.07		

Not water rights allowed by State Engineer
Probably Mill and Tabulation

LEGEND

- Irrigated lands dissallowed a water right in State Engineer's Order of Determination.
- Irrigated lands allowed a water right in State Engineer's Order of Determination.
- Lands shown as being irrigated on map but on which no claim was made.

Exhibit "3"

Letters in red on the above exhibit have been taken from Castillo #2 map exhibit and are not a part of Exhibit #"3"

Letters in green on the above exhibit have been taken from Latsaros #1 map exhibit and are not a part of Exhibit #"3"

0773

SECTION	SUB-DIVISION	TOWNSHIP	RANGE	CULTIVATED ACREAGE	DESCRIPTION OF CULTURE	DATE OF FIRST CULTURE
11	SW¼NW¼	22N.	64E.	15.3	Alfalfa	
"	"	"	"	0.3	Garden	
"	"	"	"	0.5	Pasture	
"	NW¼SW¼	"	"	12.0	Alfalfa	
"	NE¼SW¼	"	"	3.8	Alfalfa	
"	"	"	"	2.1	Pasture	
"	"	"	"	0.4	Garden	
"	"	"	"	3.2	Meadow	
"	SE¼NW¼	"	"	13.7	Alfalfa	
"	"	"	"	3.4	Pasture	
"	"	"	"	0.1	Garden	
"	SW¼NE¼	"	"	3.5	Alfalfa	
"	NW¼SE¼	"	"	0.3	Meadow	
"	"	"	"	1.0	Pasture	
"	NE¼SE¼	"	"	0.2	Orchard	
"	"	"	"	3.0	Pasture	
"	"	"	"	0.3	Grain	
12	NW¼SW¼	"	"	1.4	Grain	
TOTAL				71.5 Acres.		

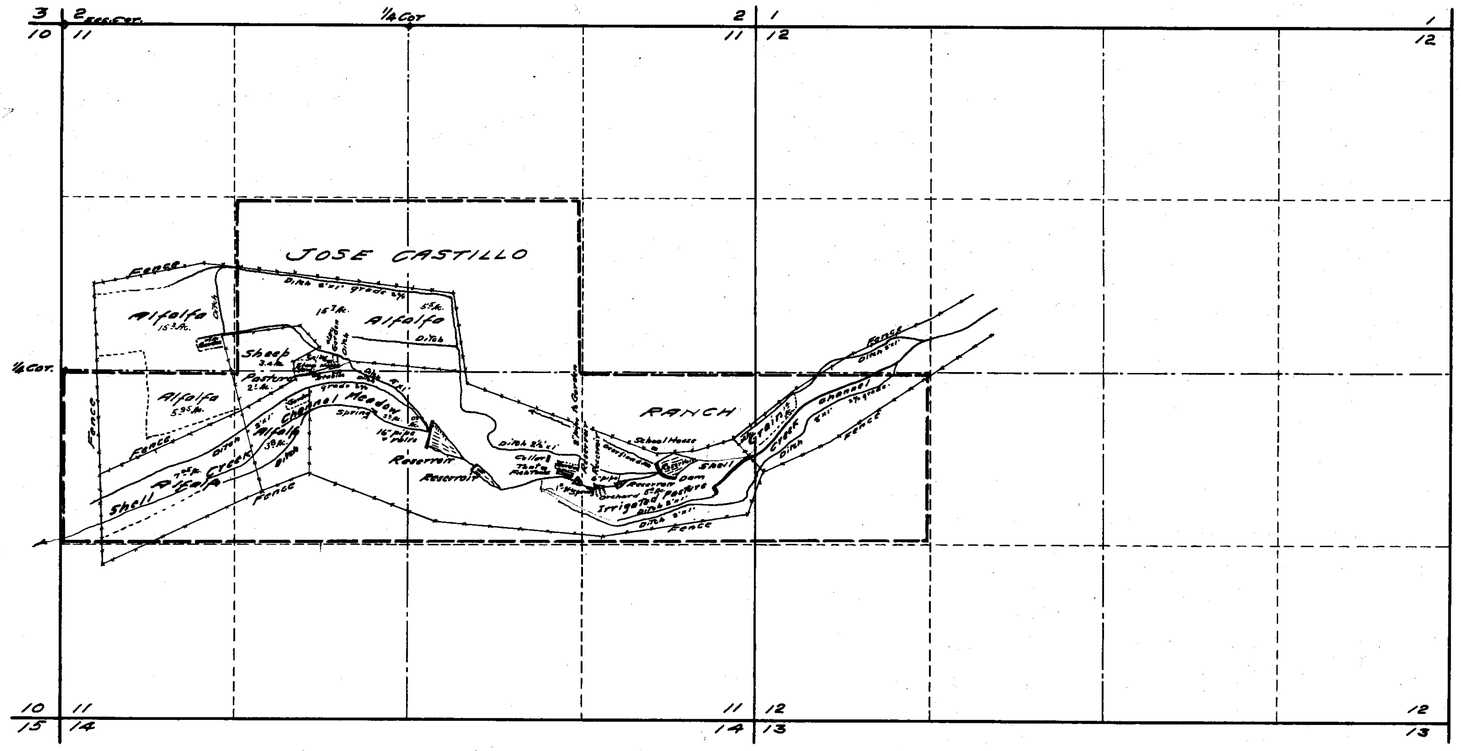

STATE OF NEVADA. }
County of White Pine } ss.

I, F.W. Millard, being first duly sworn, depose and say that this map, consisting of one sheet, has been correctly drawn to the designated scale from field notes of a survey made by me between the 19th and 21st days of July, 1932; That it truly and correctly represents the location and extent of the works used to divert water from SHELL CREEK in WHITE PINE COUNTY by JOSE CASTILLO for irrigation purposes. That the points of diversion, the location and sizes of the diverting channels, the location and extent of the lands owned or controlled by said JOSE CASTILLO upon which the water is used, together with the area and kind of culture in each 40-acre subdivision, and the location and names of all other works or streams which are crossed by or connected with said works are fully and correctly designated thereon.

F.W.Millard
State Water Right Surveyor.

Subscribed and sworn to before me. This 27th day of July, 1932.

Notary Public in and for White Pine County, Nevada.

0 500 1000 2000
SCALE 1-IN. = 600 FT.

OFFICE STATE ENGINEER
MAY 31 '34
RECEIVED

MAP
TO ACCOMPANY PROOF OF BENEFICIAL USE FOR IRRIGATION
BY JOSE CASTILLO
FROM SHELL CREEK
SURVEYED BY
ED. MILLARD & SON.
ELY, NEVADA.
July 20-1932.

0773

SECTION	SUB-DIVISION	TOWNSHIP	RANGE	CULTIVATED ACREAGE	DESCRIPTION OF CULTURE	DATE OF FIRST CULTURE
11	SW¼NW¼	22N.	64E.	15.3	Alfalfa	
"	"	"	"	0.3	Garden	
"	"	"	"	0.5	Pasture	
"	NW¼SW¼	"	"	13.0	Alfalfa	
"	NE¼SW¼	"	"	3.8	Alfalfa	
"	"	"	"	2.1	Pasture	
"	"	"	"	0.4	Garden	
"	"	"	"	3.2	Meadow	
"	SE¼NW¼	"	"	15.7	Alfalfa	
"	"	"	"	3.4	Pasture	
"	"	"	"	0.1	Garden	
"	SW¼NE¼	"	"	3.3	Alfalfa	
"	NW¼SE¼	"	"	0.3	Meadow	
"	"	"	"	1.0	Pasture	
"	NE¼SE¼	"	"	0.2	Orchard	
"	"	"	"	3.0	Pasture	
"	"	"	"	0.3	Grain	
12	NW¼SW¼	"	"	1.4	Grain	
		TOTAL		71.5 Acres.		

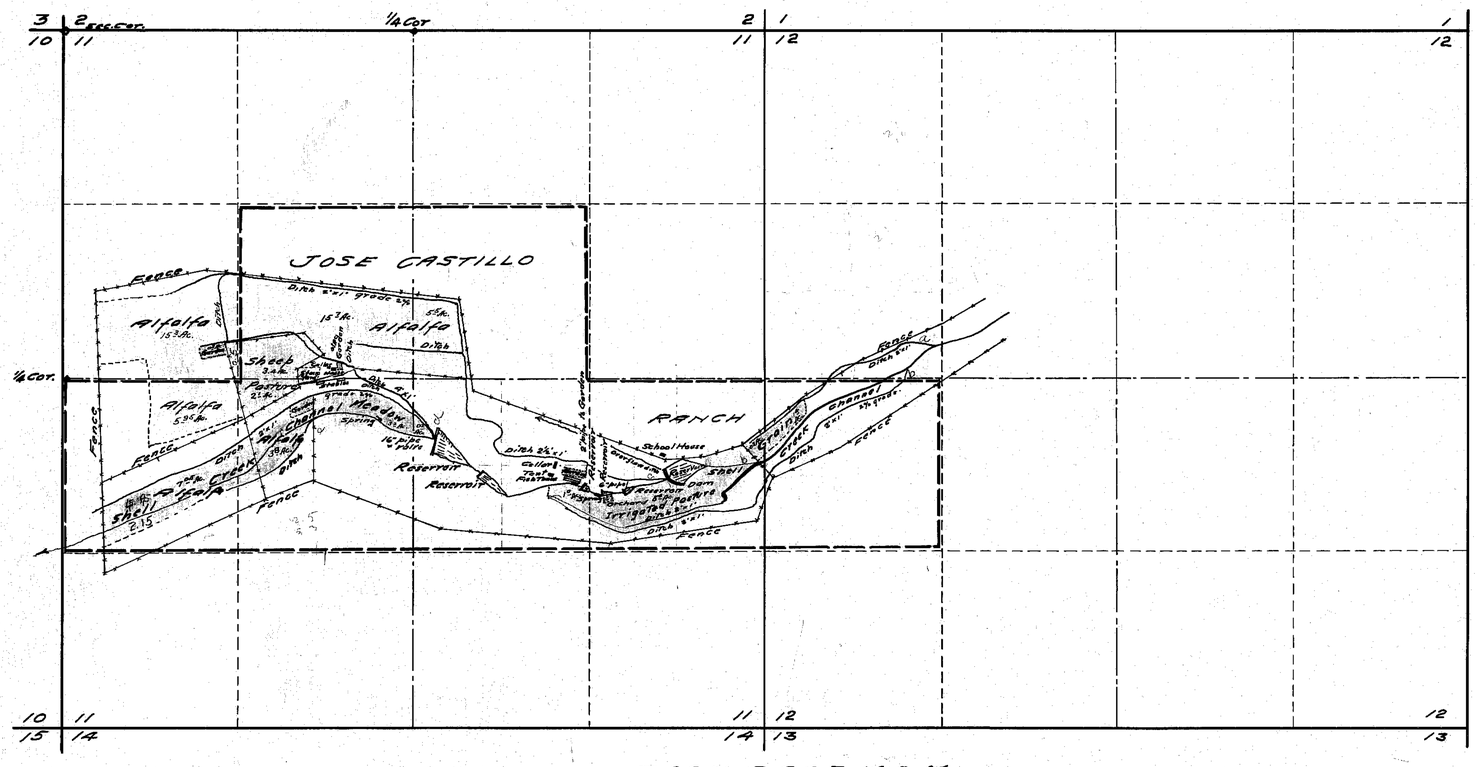

T. 22 N. R. 64 E. M.D.M.

STATE OF NEVADA. } ss.
County of White Pine }

I, F.W. Millard, being first duly sworn, depose and say that this map, consisting of one sheet, has been correctly drawn to the designated scale from field notes of a survey made by me between the 19th and 21st days of July, 1932; that it truly and correctly represents the location and extent of the works used to divert water from SHELL CREEK in WHITE PINE COUNTY by JOSE CASTILLO for irrigation purposes. That the points of diversion, the location and sizes of the diverting channels, the location and extent of the lands owned or controlled by said JOSE CASTILLO upon which the water is used, together with the area and kind of culture in each 40-acre subdivision, and the location and names of all other works or streams which are crossed by or connected with said works are fully and correctly designated thereon.

F.W. Millard
State Water Right Surveyor.

Subscribed and sworn to before me this 29th day of April, 1936.

Notary Public in and for White Pine County, Nevada.

Exhibit "G"

0 500 1000 2000
SCALE 1-IN. = 600 FT.

FILED
May. 18, 1936
STATE ENGINEER'S OFFICE

MAP
TO ACCOMPANY PROOF OF
APPROPRIATION ~~BENEFICIAL USE~~ FOR
IRRIGATION - SERIAL NO 0773
BY JOSE CASTILLO
FROM SHELL CREEK
SURVEYED BY
ED. MILLARD & SON.
ELY, NEVADA.
July 20-1932.

0773

Section	Sub-division	Township	Range	Cultivated Acreage.	Description of Culture	Date of first Culture.
1	SE¼SE¼	22N	64E	4.62	Alfalfa	
1	"	"	"	2.0	Garden	
1	"	"	"	0.25	Orchard	
1	SW¼SE¼	"	"	0.7	Grain	
1	"	"	"	0.1	Alfalfa	
12	NW¼NE¼	"	"	10.1	Alfalfa	
12	"	"	"	18.3	Meadow	
12	"	"	"	0.1	Grain	
12	NE¼NW¼	"	"	1.0	Meadow	
12	SE¼NW¼	"	"	1.1	Meadow	
12	SW¼NE¼	"	"	1.0	Meadow	
12	NE¼NE¼	"	"	4.8	Meadow	
12	"	"	"	0.5	Garden	
12	"	"	"	1.8	Grain	
12	"	"	"	10.4	Alfalfa	
7	SW¼NW¼	"	65E.	7.2	Alfalfa	
7	NW¼SW¼	"	"	7.7	Alfalfa	
7	"	"	"	1.4	Grain	
Total Acreage				73.07		

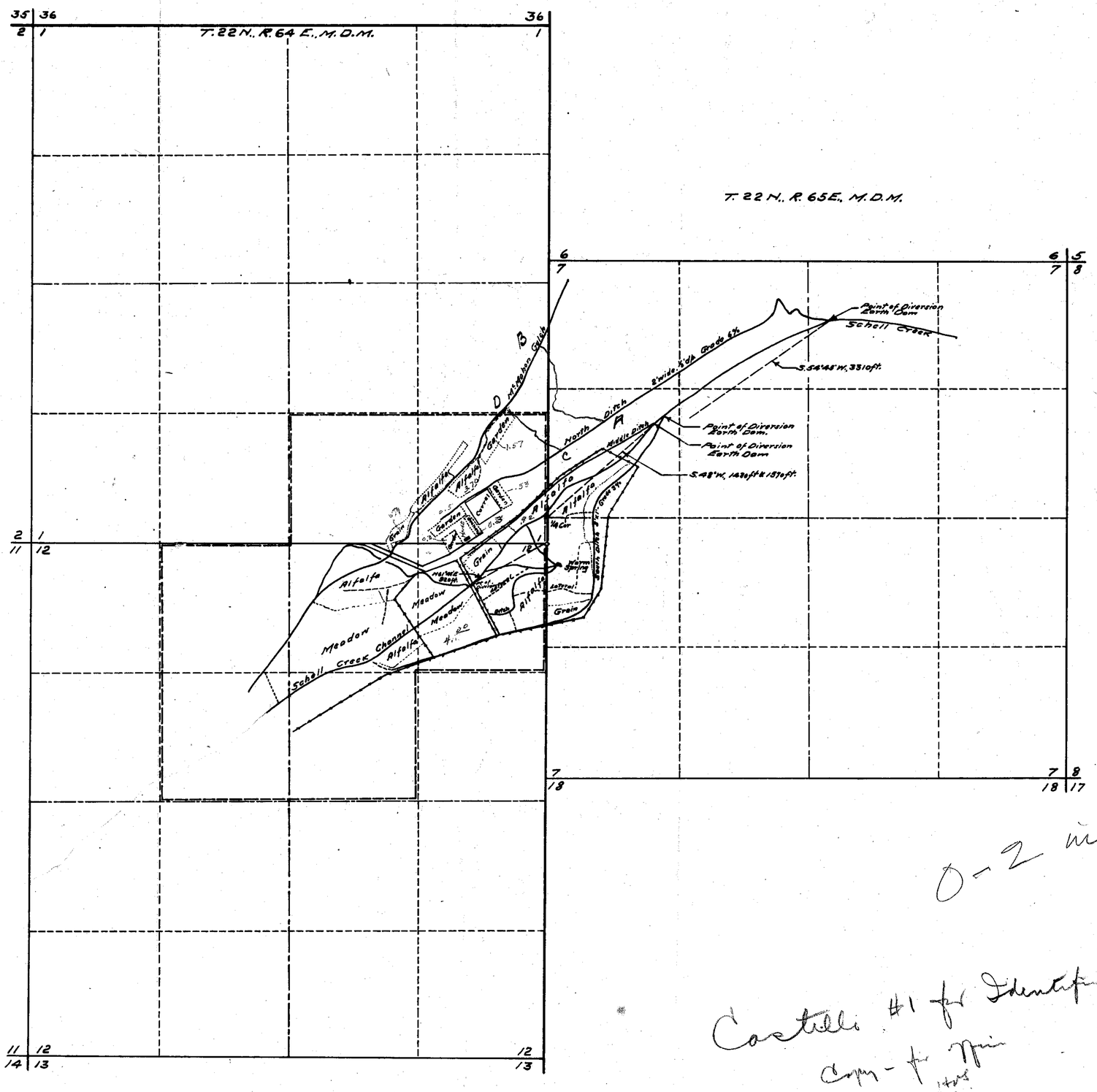

STATE OF NEVADA } SS.
County of White Pine }

I, F.W. Millard, being first duly sworn, depose and say that this map consisting of one sheet, has been correctly drawn to the designated scale from field notes of a survey made by me between the 1st day of November and the 3rd day of November, 1927; that it truly and correctly represents the location and extent of the works used to divert water from Schell Creek, McMahon Creek and Warm Spring in White Pine County by Geo. A. Fisher, administrator of the estate of Eliza Burke, deceased, as such administrator of for irrigation purposes. That all other works or streams which are crossed by or connected with said works, and the boundary, area and kind of culture of lands irrigated, are correctly shown and designated hereon.

F.W. Millard
State Water Right Surveyor.

Subscribed and sworn to before me this 30th day of December 1927.

Notary Public in and for White Pine County, Nevada.

0-2 in Const.

0 500 1000 1500 2000
Scale 1-in. = 600 ft.

Castillo #1 for Identification
Copy - for Office
HVS

OFFICE STATE ENGINEER
MAY 31 '34
RECEIVED
ANS.

MAP
TO ACCOMPANY PROOF OF APPROPRIATION FOR IRRIGATION BY GEO. A. FISHER ADMINISTRATOR OF THE ESTATE OF ELIZA BURKE, DECEASED.

Surveyed by Ed. Millard & Son. Ely, Nevada. 12/30/27

0773

Section	S. & division	Township	Range	Cultivated Acreage	Description of Culture	Date of first Culture
1	SE4SE4	22N	64E	4.62	Alfalfa	
1	"	"	"	2.0	Garden	
1	"	"	"	0.25	Orchard	
1	SW4SE4	"	"	0.7	Grain	
1	"	"	"	0.1	Alfalfa	
12	NW4NE4	"	"	10.1	Alfalfa	
12	"	"	"	18.3	Meadow	
12	"	"	"	0.1	Grain	
12	NE4NW4	"	"	1.0	Meadow	
12	SE4NW4	"	"	1.1	Meadow	
12	SW4NE4	"	"	1.0	Meadow	
12	NE4NE4	"	"	4.8	Meadow	
12	"	"	"	0.5	Garden	
12	"	"	"	1.8	Grain	
12	"	"	"	10.4	Alfalfa	
7	SW4NW4	"	65E	7.2	Alfalfa	
7	NW4SW4	"	"	7.7	Alfalfa	
7	"	"	"	1.4	Grain	
Total Acreage				73.07		

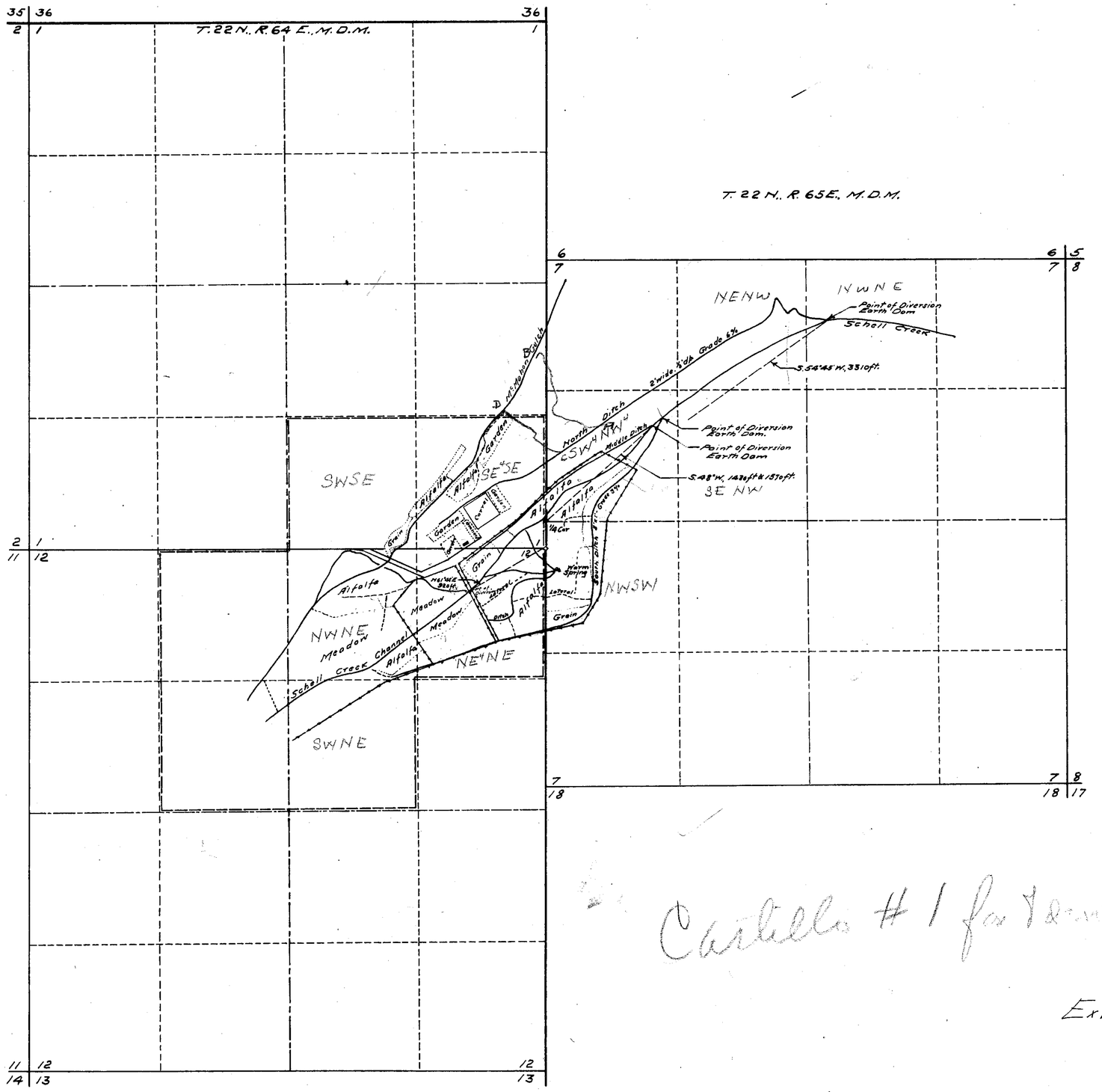

STATE OF NEVADA } ss.
County of White Pine }

I, F.W. Millard, being first duly sworn, depose and say that this map consisting of one sheet, has been correctly drawn to the designated scale from field notes of a survey made by me between the 1st day of November and the 3rd day of November, 1927; that it truly and correctly represents the location and extent of the works used to divert water from Schell Creek, McMahon Creek and Warm Spring in White Pine County by Geo. A. Fisher, administrator of the estate of Eliza Burke, deceased, as such administrator of for irrigation purposes. That all other works or streams which are crossed by or connected with said works, and the boundary, area and kind of culture of lands irrigated, are correctly shown and designated hereon.

F.W. Millard
State Water Right Surveyor.

Subscribed and sworn to before me this 30th day of December 1927.

Notary Public in and for White Pine County, Nevada.

Cartello #1 for Identification

0 500 1000 1500 2000
Scale 1-in. = 600 ft.

Exhibit "O"-2

MAP
TO ACCOMPANY PROOF OF APPROPRIATION FOR IRRIGATION BY GEO. A. FISHER ADMINISTRATOR OF THE ESTATE OF ELIZA BURKE, DECEASED.

Surveyed by Ed. Millard & Son. Ely, Nevada. 12/30/27

8H

0773

JOSE CASTILLO

SECTION	SUB. DIVISION	TOWNSHIP	RANGE	CULTIVATED ACREAGE	DESCRIPTION OF CULTURE	DATE OF FIRST CULTURE
11	SW¼NW¼	22N.	64E	15.3	Alfalfa	
"	"	"	"	0.3	Garden	
"	"	"	"	0.5	Pasture	
"	NW¼SW¼	"	"	13.0	Alfalfa	
"	NE¼SW¼	"	"	3.8	Alfalfa	
"	"	"	"	2.1	Pasture	
"	"	"	"	0.4	Garden	
"	"	"	"	3.2	Meadow	
"	SE¼NW¼	"	"	15.7	Alfalfa	
"	"	"	"	3.4	Pasture	
"	"	"	"	0.1	Garden	
"	SW¼NE¼	"	"	5.5	Alfalfa	
"	NW¼SE¼	"	"	0.3	Meadow	
"	"	"	"	1.0	Pasture	
"	NE¼SE¼	"	"	0.2	Orchard	
"	"	"	"	5.0	Pasture	
"	"	"	"	0.3	Grain	
12	NW¼SW¼	"	"	1.4	Grain	
			Total	71.5	Acres	

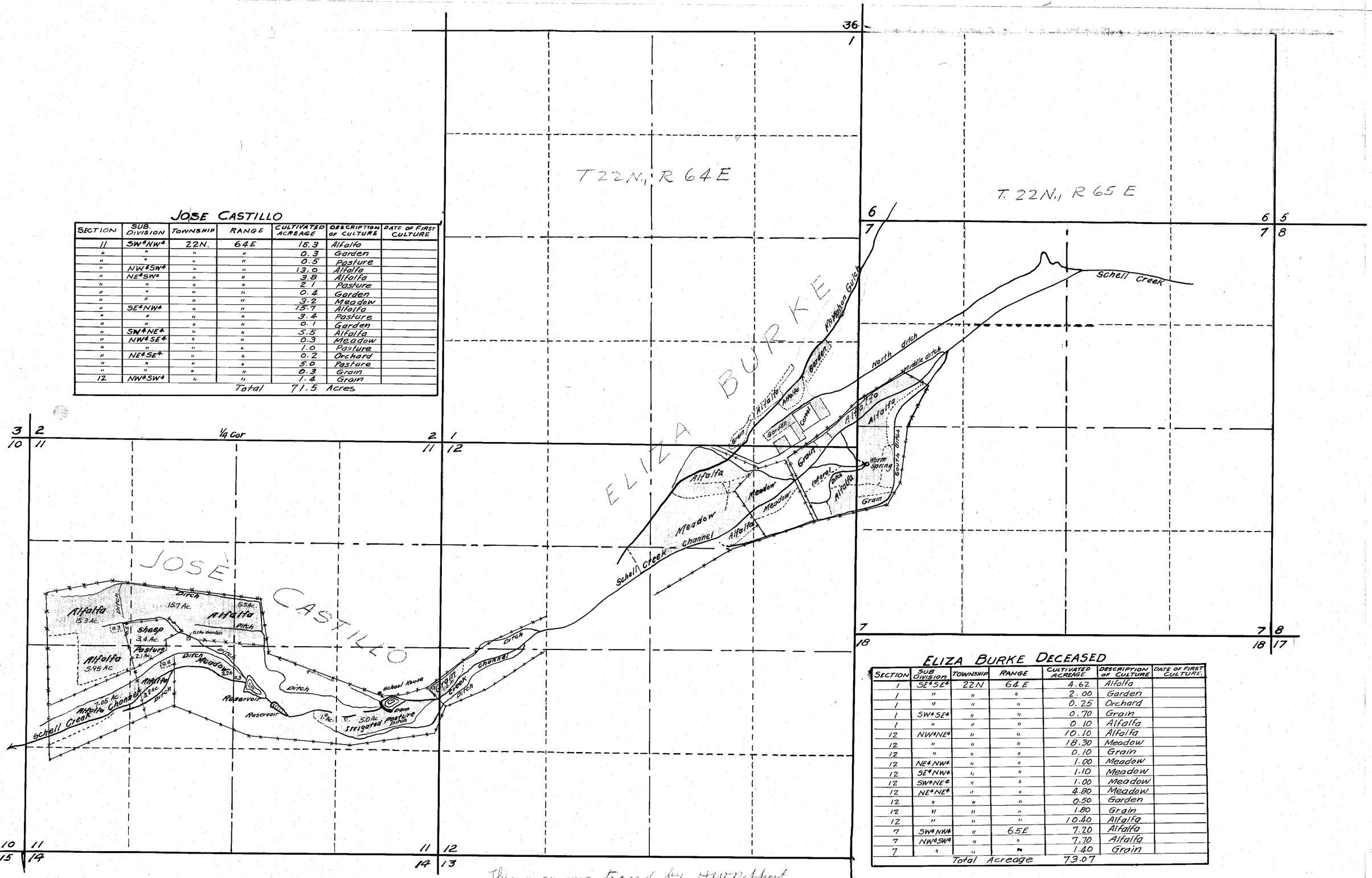

ELIZA BURKE DECEASED

SECTION	SUB DIVISION	TOWNSHIP	RANGE	CULTIVATED ACREAGE	DESCRIPTION OF CULTURE	DATE OF FIRST CULTURE
1	SE¼SE¼	22N	64E	4.62	Alfalfa	
1	"	"	"	2.00	Garden	
1	"	"	"	0.25	Orchard	
1	SW¼SE¼	"	"	0.70	Grain	
1	"	"	"	0.10	Alfalfa	
12	NW¼NE¼	"	"	10.10	Alfalfa	
12	"	"	"	18.30	Meadow	
12	"	"	"	0.10	Grain	
12	NE¼NW¼	"	"	1.00	Meadow	
12	SE¼NW¼	"	"	1.10	Meadow	
12	SW¼NE¼	"	"	1.00	Meadow	
12	NE¼NE¼	"	"	4.80	Meadow	
12	"	"	"	0.50	Garden	
12	"	"	"	1.80	Grain	
12	"	"	"	10.40	Alfalfa	
7	SW¼NW¼	"	65E	7.20	Alfalfa	
7	NW¼SW¼	"	"	7.10	Alfalfa	
7	"	"	"	1.40	Grain	
		Total	Acreage	73.07		

This map was traced by H.W. Nuppert from White prints of maps made by F.W. Mallard for Castillo and Burke H.W.S. November 1934

0773