FILED
June 23, 1920
STATE ENGINEER'S OFFICE

SHEET NO. 2

0188

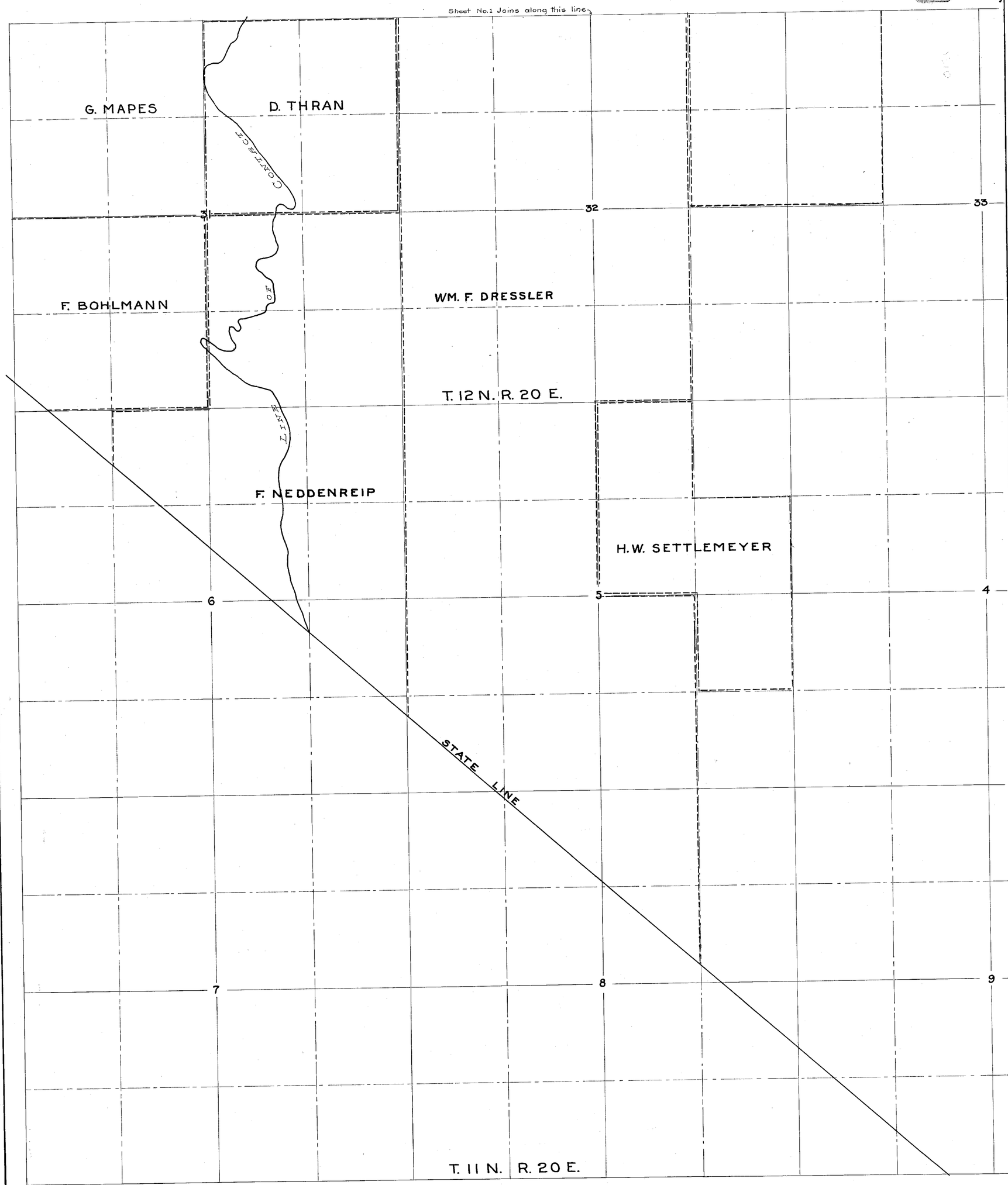

State of Nevada } ss.
County of Ormsby }

I, Archie Millar, being first duly sworn, depose and say that this map is made from the notes of a survey made by me at the instance of Wm. Dressler, and that the purpose of the same is to show the line of contact between two different classes of soil that require different duties of water; that the soil on the east side of said line of contact shown on the map is of a light gravel character composed mostly of disintegrated granite; that said soil requires considerable larger quantity of water than the soil on the west side of aforesaid line of contact which is a heavy sedimentary deposit.

Subscribed and sworn to before me this 19th day of June, 1920.

Notary Public in and for Douglas County, Nevada.

J. Archie Millar
Surveyor

FILED
June 23 1920
STATE ENGINEER'S OFFICE

MAP SHOWING LINE OF CONTACT BETWEEN TWO DIFFERENT KINDS OF SOIL THAT REQUIRE DIFFERENT DUTIES OF WATER

SCALE: 600'=1"

SHEET NO. 1

0188

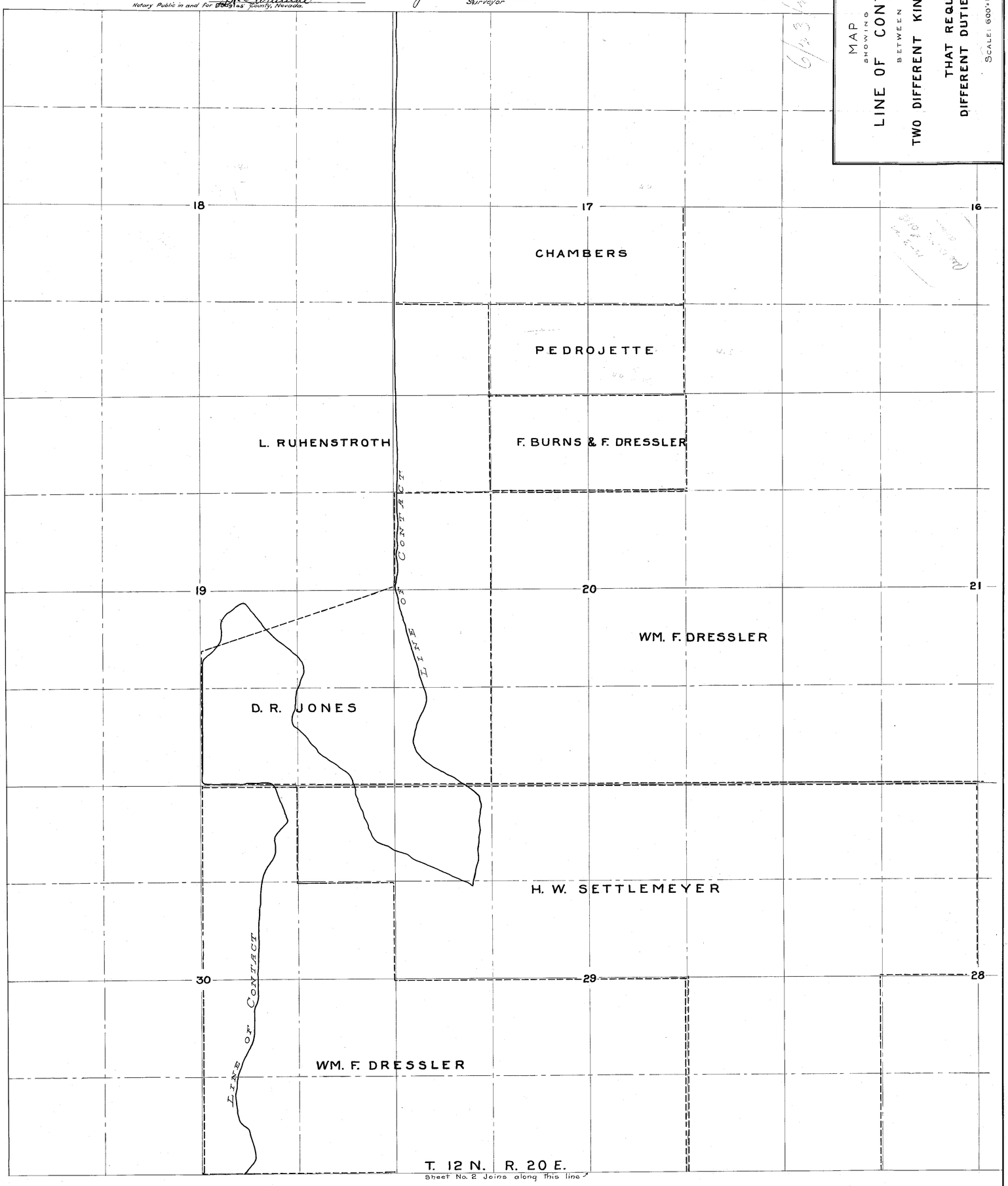

Sheet No. 2 Joins along this line

State of Nevada
County of Ormsby } ss.

I, Archie Millar, being first duly sworn, depose and say that this map is made from the notes of a survey made by me at the instance of Wm. Dressler, and that the purpose of the same is to show the line of contact between two different classes of soil that require different duties of water; that the soil on the east side of said line of contact shown on the map is of a light gravel character composed mostly of disintegrated granite; that said soil requires considerable larger quantity of water than the soil on the west side of aforesaid line of contact which is a heavy sedimentary deposit.

Subscribed and sworn to before me this 10th day of June, 1920.

H. Carlisle
Notary Public in and For Douglas County, Nevada.

J. Archie Millar
Surveyor

FILED
June 23, 1920
STATE ENGINEER'S OFFICE

MAP SHOWING LINE OF CONTACT BETWEEN TWO DIFFERENT KINDS OF SOIL THAT REQUIRE DIFFERENT DUTIES OF WATER

SCALE: 600'=1"

SHEET NO. 1

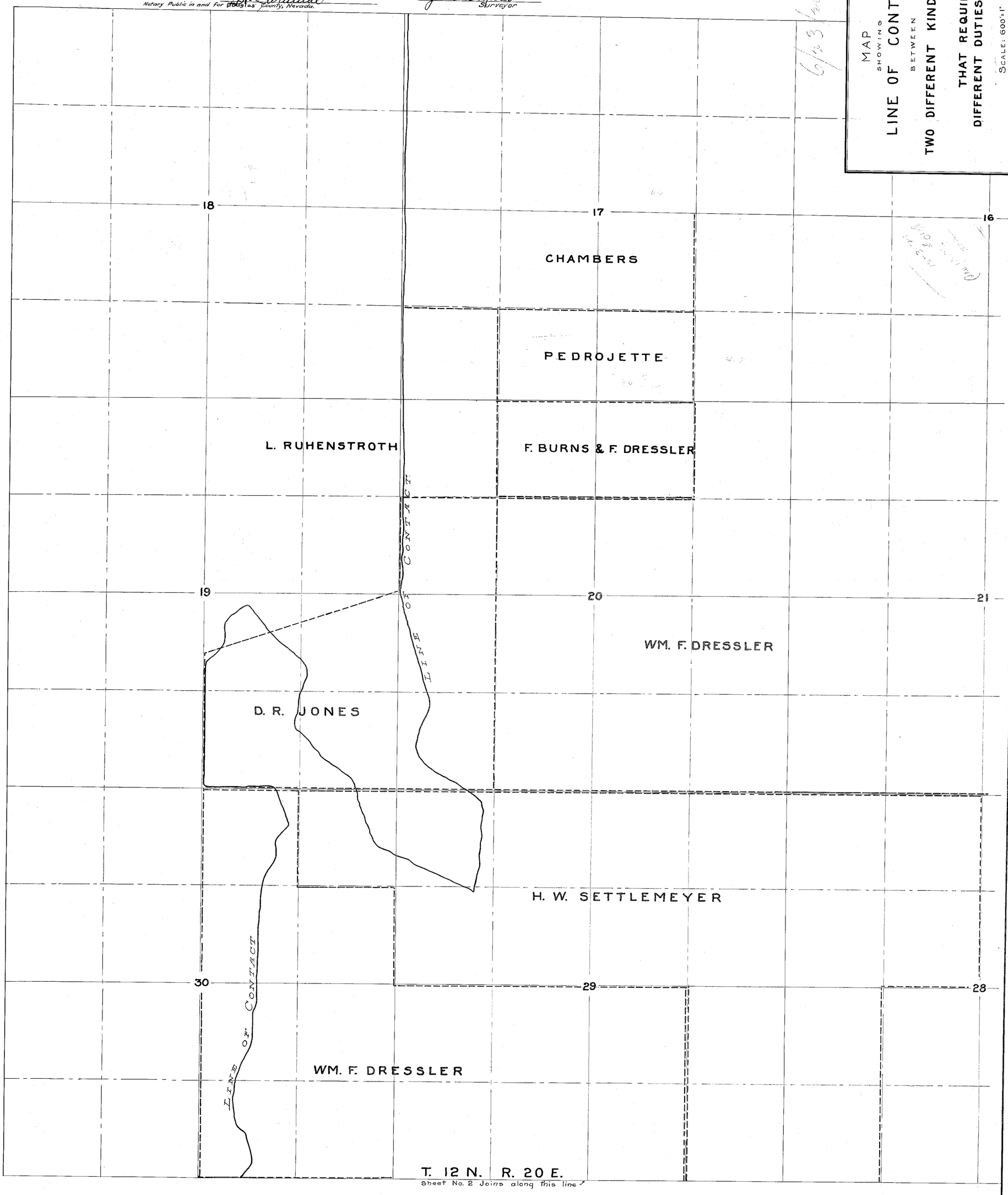

0188