1989 NOV -1 P2:36
RECEIVED
STATE ENGINEER'S OFFICE

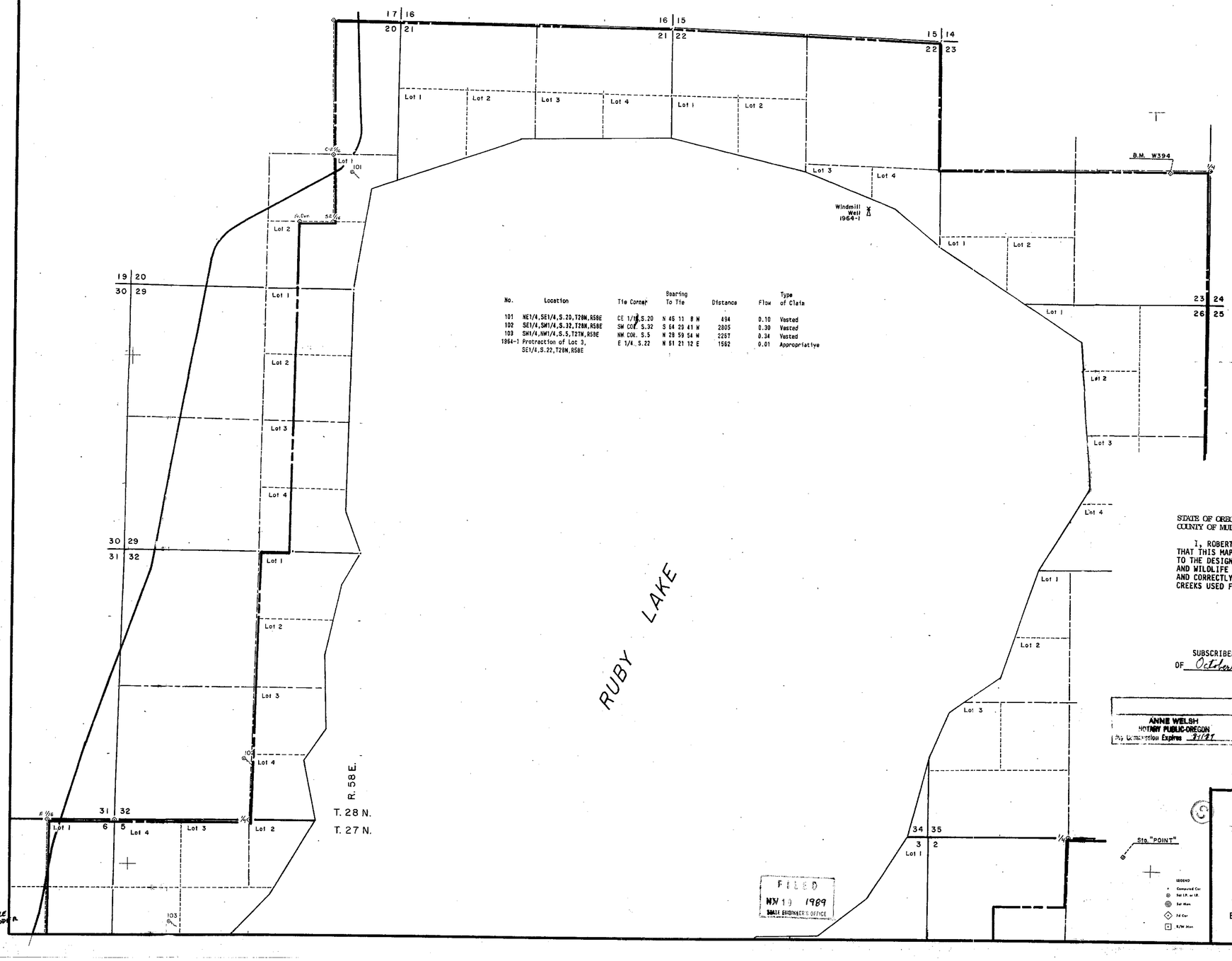

No.	Location	Tie Corner	Bearing To Tie	Distance	Flow	Type of Claim
101	NE1/4,SE1/4,S.20,T28N,R58E	CE 1/16,S.20	N 46 11 8 W	494	0.10	Vested
102	SE1/4,SW1/4,S.32,T28N,R58E	SW COR. S.32	S 64 29 41 W	2805	0.30	Vested
103	SW1/4,NW1/4,S.5,T27N,R58E	NW COR. S.5	N 28 59 54 W	2257	0.34	Vested
1964-1	Protraction of Lot 3, SE1/4,S.22,T28N,R58E	E 1/4, S.22	N 51 21 12 E	1562	0.01	Appropriative

STATE OF OREGON
COUNTY OF MULTNOMAH

I, ROBERT E. DUCRET, BEING FIRST DULY SWORN, DEPOSE AND SAY THAT THIS MAP CONSISTING OF FOUR SHEETS, HAS BEEN CORRECTLY DRAWN TO THE DESIGNATED SCALE FROM NOTES OF SURVEYS MADE BY THE U.S. FISH AND WILDLIFE SERVICE IN JUNE 1983 AND SEPTEMBER 1988, THAT IT TRULY AND CORRECTLY REPRESENTS THE LOCATION OF THE SPRINGS, WELLS, AND CREEKS USED FOR WILDLIFE WATERING AND OTHER BENEFICIAL PURPOSES.

Robert E. Ducret
NEVADA STATE WATER RIGHT SURVEYOR NO. 688

SUBSCRIBED AND SWORN TO BEFORE ME THIS 1st DAY OF October, 1988.

Anne Welsh
NOTARY PUBLIC

MY COMMISSION EXPIRES 8-11-89

ANNE WELSH
NOTARY PUBLIC-OREGON
My Commission Expires 8/11/89

FILED
NOV 1 1989
STATE ENGINEER'S OFFICE

MAP
TO ACCOMPANY PROOF OF APPROPRIATION OF WATER

By U.S. FISH & WILDLIFE SERVICE from SPRINGS

R09677
R09676
R09675 FILE UNDER A

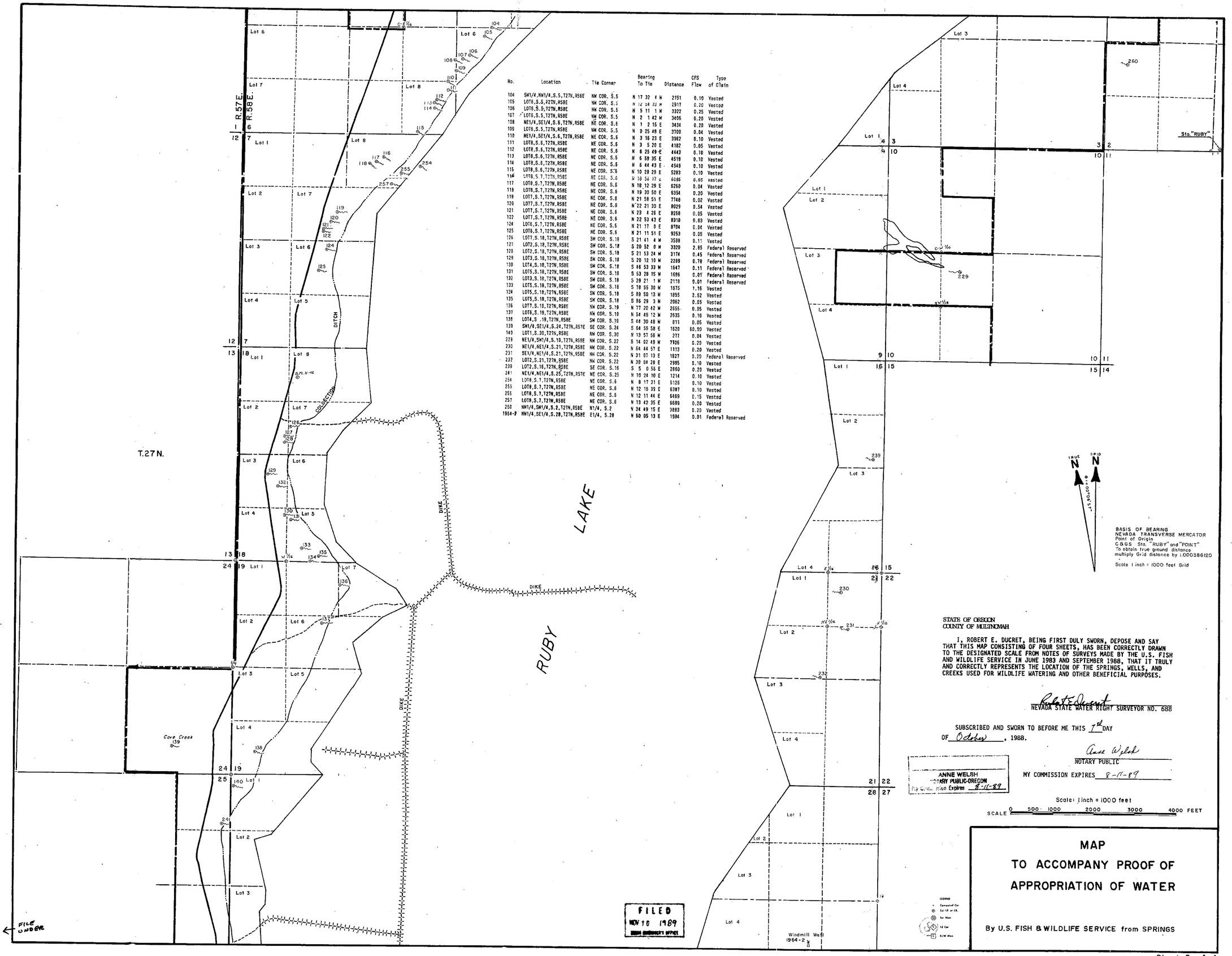

No.	Location	Tie Corner	Bearing To Tie	Distance	CFS Flow	Type of Claim
104	SW1/4,NW1/4,S.5,T27N,R58E	NW COR. S.5	N 17 32 8 W	2751	0.10	Vested
105	LOT6,S.5,T27N,R58E	NW COR. S.5	N 12 24 33 W	2917	0.20	Vested
106	LOT6,S.5,T27N,R58E	NW COR. S.5	N 5 11 1 W	3322	0.25	Vested
107	LOT6,S.5,T27N,R58E	NW COR. S.5	N 2 1 42 W	3406	0.20	Vested
108	NE1/4,SE1/4,S.6,T27N,R58E	NE COR. S.6	N 1 2 15 E	3434	0.20	Vested
109	LOT6,S.5,T27N,R58E	NW COR. S.5	N 0 25 48 E	3700	0.04	Vested
110	NE1/4,SE1/4,S.6,T27N,R58E	NE COR. S.6	N 3 16 23 E	3962	0.10	Vested
111	LOT8,S.6,T27N,R58E	NE COR. S.6	N 3 5 20 E	4182	0.05	Vested
112	LOT8,S.6,T27N,R58E	NE COR. S.6	N 6 25 49 E	4443	0.10	Vested
113	LOT8,S.6,T27N,R58E	NE COR. S.6	N 6 58 35 E	4518	0.10	Vested
114	LOT8,S.6,T27N,R58E	NE COR. S.6	N 6 44 43 E	4549	0.10	Vested
115	LOT8,S.6,T27N,R58E	NE COR. S.6	N 10 28 29 E	5283	0.10	Vested
116	LOT8,S.7,T27N,R58E	NE COR. S.6	N 10 54 17 E	6096	0.05	Vested
117	LOT8,S.7,T27N,R58E	NE COR. S.6	N 18 32 28 E	6260	0.04	Vested
118	LOT8,S.7,T27N,R58E	NE COR. S.6	N 19 30 50 E	6354	0.20	Vested
119	LOT7,S.7,T27N,R58E	NE COR. S.6	N 21 58 51 E	7748	0.02	Vested
120	LOT7,S.7,T27N,R58E	NE COR. S.6	N 22 21 30 E	8029	0.54	Vested
121	LOT7,S.7,T27N,R58E	NE COR. S.6	N 23 4 26 E	8268	0.05	Vested
122	LOT7,S.7,T27N,R58E	NE COR. S.6	N 22 53 43 E	8318	0.03	Vested
124	LOT6,S.7,T27N,R58E	NE COR. S.6	N 21 17 0 E	8704	0.04	Vested
125	LOT6,S.7,T27N,R58E	NE COR. S.6	N 21 11 51 E	9253	0.05	Vested
126	LOT7,S.18,T27N,R58E	SW COR. S.18	S 21 41 4 W	3598	0.11	Vested
127	LOT2,S.18,T27N,R58E	SW COR. S.18	S 20 52 0 W	3320	2.85	Federal Reserved
128	LOT2,S.18,T27N,R58E	SW COR. S.18	S 21 53 24 W	3174	0.45	Federal Reserved
129	LOT3,S.18,T27N,R58E	SW COR. S.18	S 20 12 10 W	2289	0.78	Federal Reserved
130	LOT4,S.18,T27N,R58E	SW COR. S.18	S 46 53 33 W	1647	0.11	Federal Reserved
131	LOT5,S.18,T27N,R58E	SW COR. S.18	S 53 28 15 W	1696	0.01	Federal Reserved
132	LOT3,S.18,T27N,R58E	SW COR. S.18	S 29 21 1 W	2118	0.01	Federal Reserved
133	LOT5,S.18,T27N,R58E	SW COR. S.18	S 78 55 30 W	1675	1.16	Vested
134	LOT5,S.18,T27N,R58E	SW COR. S.18	S 89 50 13 W	1855	2.52	Vested
135	LOT5,S.18,T27N,R58E	SW COR. S.18	S 86 29 3 W	2062	0.05	Vested
136	LOT7,S.19,T27N,R58E	NW COR. S.19	N 77 20 42 W	2555	0.05	Vested
137	LOT6,S.19,T27N,R58E	NW COR. S.19	N 54 45 12 W	2635	0.10	Vested
138	LOT4,S .19,T27N,R58E	SW COR. S.19	S 44 30 48 W	811	0.05	Vested
139	SW1/4,SE1/4,S.24,T27N,R57E	SE COR. S.24	S 64 55 58 E	1520	60.00	Vested
140	LOT1,S.30,T27N,R58E	NW COR. S.30	N 19 57 56 W	277	0.04	Vested
229	NE1/4,SW1/4,S.10,T27N,R58E	NW COR. S.22	S 14 02 49 W	7706	0.20	Vested
230	NE1/4,NE1/4,S.21,T27N,R58E	NW COR. S.22	N 64 44 57 E	1113	0.20	Vested
231	SE1/4,NE1/4,S.21,T27N,R58E	NW COR. S.22	N 31 07 13 E	1627	0.20	Federal Reserved
232	LOT2,S.21,T27N,R58E	NW COR. S.22	N 30 04 28 E	2985	0.10	Vested
239	LOT2,S.16,T27N,R58E	SE COR. S.16	S 5 0 56 E	2850	0.20	Vested
241	NE1/4,NE1/4,S.25,T27N,R57E	NE COR. S.25	N 10 04 10 E	1214	0.10	Vested
254	LOT8,S.7,T27N,R58E	NE COR. S.6	N 8 17 31 E	5126	0.10	Vested
255	LOT8,S.7,T27N,R58E	NE COR. S.6	N 12 16 39 E	6387	0.10	Vested
256	LOT8,S.7,T27N,R58E	NE COR. S.6	N 12 11 44 E	6469	0.15	Vested
257	LOT8,S.7,T27N,R58E	NE COR. S.6	N 13 42 35 E	6689	0.20	Vested
260	NW1/4,SW1/4,S.2,T21N,R58E	N1/4, S.2	N 34 49 15 E	3883	0.20	Vested
1964-2	NW1/4,SE1/4,S.28,T27N,R58E	E1/4, S.28	N 60 05 13 E	1984	0.01	Federal Reserved

STATE OF OREGON
COUNTY OF MULTNOMAH

I, ROBERT E. DUCRET, BEING FIRST DULY SWORN, DEPOSE AND SAY THAT THIS MAP CONSISTING OF FOUR SHEETS, HAS BEEN CORRECTLY DRAWN TO THE DESIGNATED SCALE FROM NOTES OF SURVEYS MADE BY THE U.S. FISH AND WILDLIFE SERVICE IN JUNE 1983 AND SEPTEMBER 1988, THAT IT TRULY AND CORRECTLY REPRESENTS THE LOCATION OF THE SPRINGS, WELLS, AND CREEKS USED FOR WILDLIFE WATERING AND OTHER BENEFICIAL PURPOSES.

Robert E. Ducret
NEVADA STATE WATER RIGHT SURVEYOR NO. 688

SUBSCRIBED AND SWORN TO BEFORE ME THIS 7th DAY OF October, 1988.

Anne Welsh
NOTARY PUBLIC

MY COMMISSION EXPIRES 8-11-89

ANNE WELSH
NOTARY PUBLIC-OREGON
My Commission Expires 8-11-89

FILED
NOV 10 1989
[illegible] COUNTY'S OFFICE

MAP
TO ACCOMPANY PROOF OF APPROPRIATION OF WATER

By U.S. FISH & WILDLIFE SERVICE from SPRINGS

R09677
R09676
R09675 ← FILE UNDER

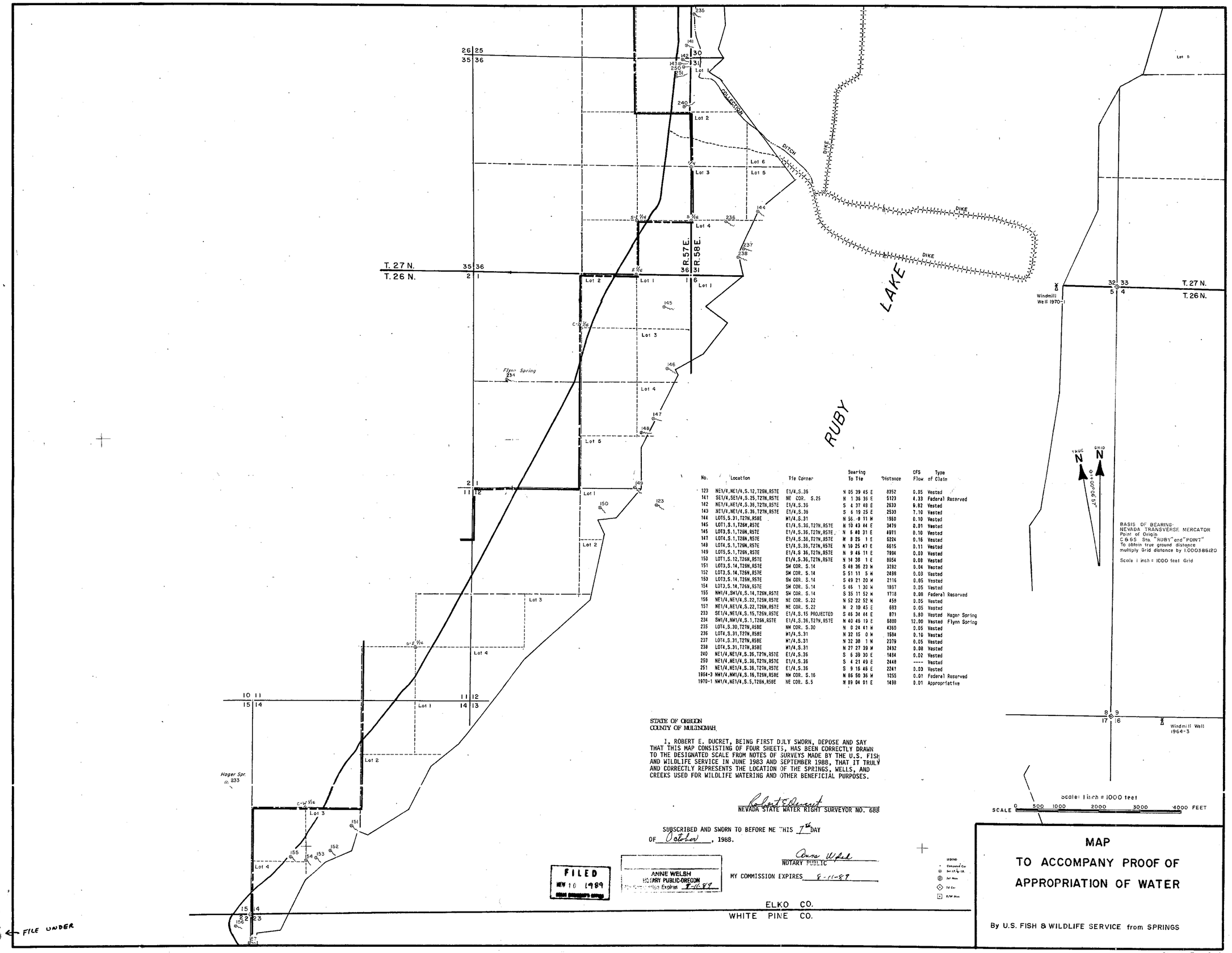

No.	Location	Tie Corner	Bearing To Tie	Distance	CFS Flow	Type of Claim
123	NE1/4,NE1/4,S.12,T26N,R57E	E1/4,S.36	N 05 39 45 E	8352	0.05	Vested
141	SE1/4,SE1/4,S.25,T27N,R57E	NE COR. S.25	N 1 36 39 E	5123	4.33	Federal Reserved
142	NE1/4,NE1/4,S.36,T27N,R57E	E1/4,S.36	S 4 37 48 E	2633	9.82	Vested
143	NE1/4,NE1/4,S.36,T27N,R57E	E1/4,S.36	S 6 19 25 E	2533	7.10	Vested
144	LOT5,S.31,T27N,R58E	W1/4,S.31	N 56 [illegible] 11 W	1960	0.10	Vested
145	LOT1,S.1,T26N,R57E	E1/4,S.36,T27N,R57E	N 10 43 44 E	3479	0.01	Vested
146	LOT3,S.1,T26N,R57E	E1/4,S.36,T27N,R57E	N 5 40 31 E	4971	0.10	Vested
147	LOT4,S.1,T26N,R57E	E1/4,S.36,T27N,R57E	N 8 26 1 E	5224	0.16	Vested
148	LOT4,S.1,T26N,R57E	E1/4,S.36,T27N,R57E	N 10 25 47 E	5615	0.11	Vested
149	LOT5,S.1,T26N,R57E	E1/4,S.36,T27N,R57E	N 9 46 11 E	7994	0.03	Vested
150	LOT1,S.12,T26N,R57E	E1/4,S.36,T27N,R57E	N 14 38 1 E	8854	0.08	Vested
151	LOT3,S.14,T26N,R57E	SW COR. S.14	S 48 36 23 W	3282	0.04	Vested
152	LOT3,S.14,T26N,R57E	SW COR. S.14	S 51 11 5 W	2496	0.03	Vested
153	LOT3,S.14,T26N,R57E	SW COR. S.14	S 49 21 20 W	2116	0.05	Vested
154	LOT3,S.14,T26N,R57E	SW COR. S.14	S 46 1 30 W	1897	0.05	Vested
155	NW1/4,SW1/4,S.14,T26N,R57E	SW COR. S.14	S 35 11 52 W	1718	0.08	Federal Reserved
156	NE1/4,NE1/4,S.22,T26N,R57E	NE COR. S.22	N 52 22 52 W	459	0.05	Vested
157	NE1/4,NE1/4,S.22,T26N,R57E	NE COR. S.22	N 2 10 45 E	693	0.05	Vested
233	SE1/4,NE1/4,S.15,T26N,R57E	E1/4,S.15 PROJECTED	S 46 34 44 E	871	5.80	Vested Hager Spring
234	SW1/4,NW1/4,S.1,T26N,R57E	E1/4,S.36,T27N,R57E	N 40 45 19 E	6880	12.00	Vested Flynn Spring
235	LOT4,S.30,T27N,R58E	NW COR. S.30	N 0 24 41 W	4360	0.05	Vested
236	LOT4,S.31,T27N,R58E	W1/4,S.31	N 32 15 0 W	1584	0.10	Vested
237	LOT4,S.31,T27N,R58E	W1/4,S.31	N 32 38 1 W	2379	0.05	Vested
238	LOT4,S.31,T27N,R58E	W1/4,S.31	N 27 27 39 W	2492	0.08	Vested
240	NE1/4,NE1/4,S.36,T27N,R57E	E1/4,S.36	S 6 39 30 E	1484	0.02	Vested
250	NE1/4,NE1/4,S.36,T27N,R57E	E1/4,S.36	S 4 21 49 E	2448	----	Vested
251	NE1/4,NE1/4,S.36,T27N,R57E	E1/4,S.36	S 9 16 46 E	2241	0.03	Vested
1964-3	NW1/4,NW1/4,S.15,T26N,R58E	NW COR. S.15	N 86 50 36 W	1255	0.01	Federal Reserved
1970-1	NW1/4,NE1/4,S.5,T26N,R58E	NE COR. S.5	N 89 04 01 E	1498	0.01	Appropriative

STATE OF OREGON
COUNTY OF MULTNOMAH

I, ROBERT E. DUCRET, BEING FIRST DULY SWORN, DEPOSE AND SAY THAT THIS MAP CONSISTING OF FOUR SHEETS, HAS BEEN CORRECTLY DRAWN TO THE DESIGNATED SCALE FROM NOTES OF SURVEYS MADE BY THE U.S. FISH AND WILDLIFE SERVICE IN JUNE 1983 AND SEPTEMBER 1988, THAT IT TRULY AND CORRECTLY REPRESENTS THE LOCATION OF THE SPRINGS, WELLS, AND CREEKS USED FOR WILDLIFE WATERING AND OTHER BENEFICIAL PURPOSES.

Robert E. Ducret
NEVADA STATE WATER RIGHT SURVEYOR NO. 688

SUBSCRIBED AND SWORN TO BEFORE ME THIS 7th DAY OF October, 1988.

Anne Welsh
NOTARY PUBLIC

MY COMMISSION EXPIRES 8-11-89

FILED
NOV 10 1989
STATE ENGINEER'S OFFICE

ANNE WELSH
NOTARY PUBLIC-OREGON
My Commission Expires 8-11-89

LEGEND
Concrete Cor.
Set 1/2" Rg. I.R.
Set Mon.
Fd Cor.
R/W Mon.

MAP
TO ACCOMPANY PROOF OF APPROPRIATION OF WATER

By U.S. FISH & WILDLIFE SERVICE from SPRINGS

R09677
R09676
R09675 ← FILE UNDER

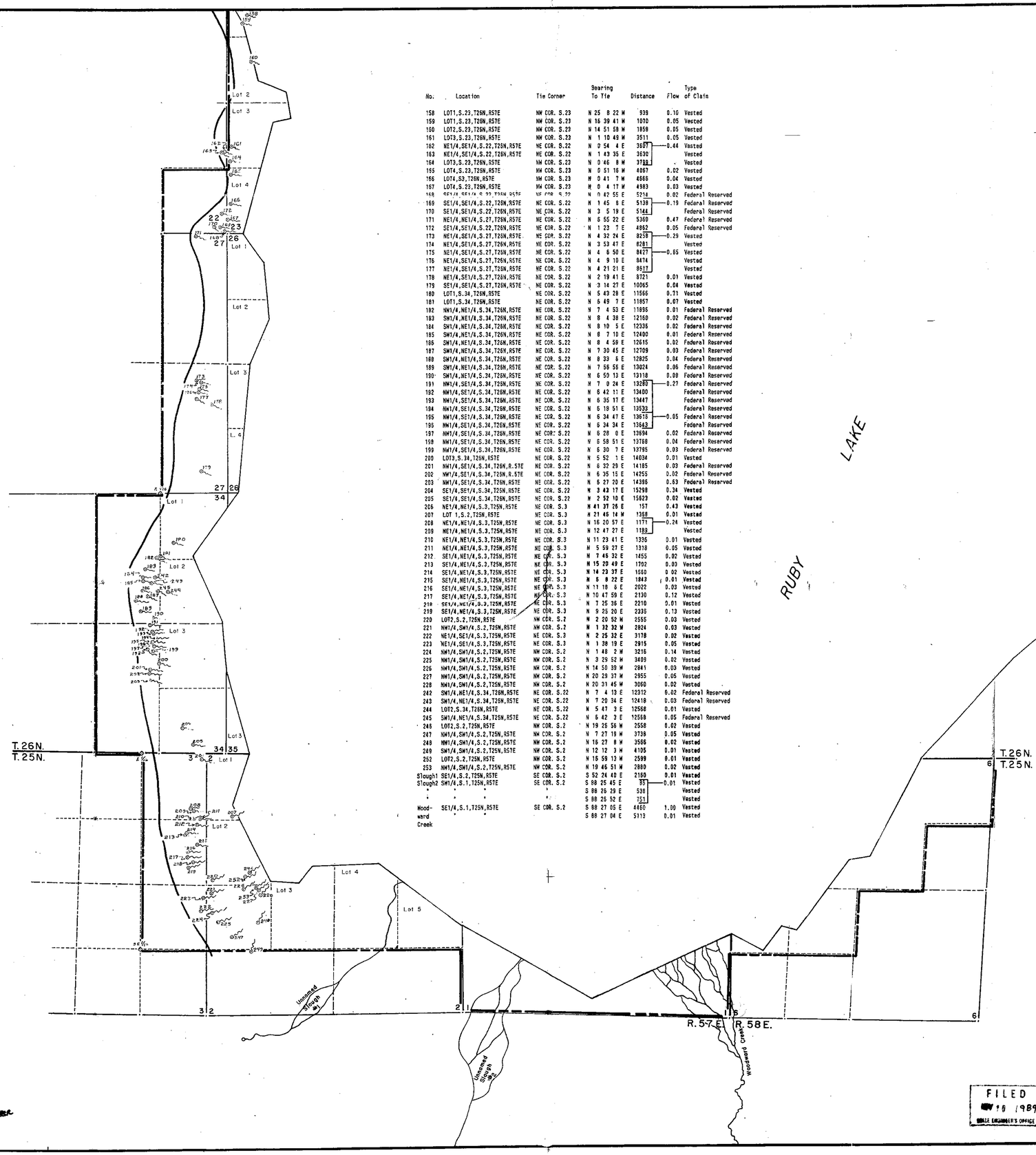

No.	Location	Tie Corner	Bearing To Tie	Distance	Flow	Type of Claim
158	LOT1,S.23,T26N,R57E	NW COR. S.23	N 25 8 22 W	939	0.10	Vested
159	LOT1,S.23,T26N,R57E	NW COR. S.23	N 16 39 41 W	1010	0.05	Vested
160	LOT2,S.23,T26N,R57E	NW COR. S.23	N 14 51 58 W	1859	0.05	Vested
161	LOT3,S.23,T26N,R57E	NW COR. S.23	N 1 10 49 W	3511	0.05	Vested
162	NE1/4,SE1/4,S.22,T26N,R57E	NE COR. S.22	N 0 54 4 E	3607	0.44	Vested
163	NE1/4,SE1/4,S.22,T26N,R57E	NE COR. S.22	N 1 43 35 E	3630		Vested
164	LOT3,S.23,T26N,R57E	NW COR. S.23	N 0 46 8 W	3712		Vested
165	LOT4,S.23,T26N,R57E	NW COR. S.23	N 0 51 16 W	4087	0.02	Vested
166	LOT4,S3,T26N,R57E	NW COR. S.23	N 0 41 7 W	4666	0.04	Vested
167	LOT4,S.23,T26N,R57E	NW COR. S.23	N 0 4 17 W	4983	0.03	Vested
168	SE1/4,SE1/4,S.22,T26N,R57E	NE COR. S.22	N 0 42 55 E	5214	0.02	Federal Reserved
169	SE1/4,SE1/4,S.22,T26N,R57E	NE COR. S.22	N 1 45 8 E	5138	0.19	Federal Reserved
170	SE1/4,SE1/4,S.22,T26N,R57E	NE COR. S.22	N 3 5 19 E	5144		Federal Reserved
171	NE1/4,NE1/4,S.27,T26N,R57E	NE COR. S.22	N 8 55 22 E	5360	0.47	Federal Reserved
172	SE1/4,SE1/4,S.22,T26N,R57E	NE COR. S.22	N 1 23 7 E	4862	0.05	Federal Reserved
173	NE1/4,SE1/4,S.27,T26N,R57E	NE COR. S.22	N 4 32 24 E	8238	0.29	Vested
174	NE1/4,SE1/4,S.27,T26N,R57E	NE COR. S.22	N 3 53 47 E	8281		Vested
175	NE1/4,SE1/4,S.27,T26N,R57E	NE COR. S.22	N 4 6 50 E	8427	0.65	Vested
176	NE1/4,SE1/4,S.27,T26N,R57E	NE COR. S.22	N 4 9 10 E	8474		Vested
177	NE1/4,SE1/4,S.27,T26N,R57E	NE COR. S.22	N 4 21 21 E	8517		Vested
178	NE1/4,SE1/4,S.27,T26N,R57E	NE COR. S.22	N 2 19 41 E	8721	0.01	Vested
179	SE1/4,SE1/4,S.27,T26N,R57E	NE COR. S.22	N 3 14 27 E	10065	0.04	Vested
180	LOT1,S.34,T26N,R57E	NE COR. S.22	N 5 43 28 E	11566	0.71	Vested
181	LOT1,S.34,T26N,R57E	NE COR. S.22	N 6 49 7 E	11857	0.07	Vested
182	NW1/4,NE1/4,S.34,T26N,R57E	NE COR. S.22	N 7 4 53 E	11895	0.01	Federal Reserved
183	SW1/4,NE1/4,S.34,T26N,R57E	NE COR. S.22	N 8 4 38 E	12160	0.02	Federal Reserved
184	SW1/4,NE1/4,S.34,T26N,R57E	NE COR. S.22	N 8 10 5 E	12336	0.02	Federal Reserved
185	SW1/4,NE1/4,S.34,T26N,R57E	NE COR. S.22	N 8 7 10 E	12490	0.01	Federal Reserved
186	SW1/4,NE1/4,S.34,T26N,R57E	NE COR. S.22	N 8 4 59 E	12615	0.02	Federal Reserved
187	SW1/4,NE1/4,S.34,T26N,R57E	NE COR. S.22	N 7 30 45 E	12709	0.03	Federal Reserved
188	SW1/4,NE1/4,S.34,T26N,R57E	NE COR. S.22	N 8 33 6 E	12825	0.04	Federal Reserved
189	SW1/4,NE1/4,S.34,T26N,R57E	NE COR. S.22	N 7 56 55 E	13024	0.06	Federal Reserved
190	SW1/4,NE1/4,S.34,T26N,R57E	NE COR. S.22	N 6 50 13 E	13118	0.08	Federal Reserved
191	NW1/4,SE1/4,S.34,T26N,R57E	NE COR. S.22	N 7 0 24 E	13280	0.27	Federal Reserved
192	NW1/4,SE1/4,S.34,T26N,R57E	NE COR. S.22	N 6 42 11 E	13400		Federal Reserved
193	NW1/4,SE1/4,S.34,T26N,R57E	NE COR. S.22	N 6 35 17 E	13447		Federal Reserved
194	NW1/4,SE1/4,S.34,T26N,R57E	NE COR. S.22	N 6 18 51 E	13533		Federal Reserved
195	NW1/4,SE1/4,S.34,T26N,R57E	NE COR. S.22	N 6 34 47 E	13618	0.05	Federal Reserved
196	NW1/4,SE1/4,S.34,T26N,R57E	NE COR. S.22	N 6 34 34 E	13642		Federal Reserved
197	NW1/4,SE1/4,S.34,T26N,R57E	NE COR. S.22	N 6 28 0 E	13694	0.02	Federal Reserved
198	NW1/4,SE1/4,S.34,T26N,R57E	NE COR. S.22	N 6 58 51 E	13788	0.04	Federal Reserved
199	NW1/4,SE1/4,S.34,T26N,R57E	NE COR. S.22	N 6 30 7 E	13785	0.03	Federal Reserved
200	LOT3,S.34,T26N,R57E	NE COR. S.22	N 5 52 1 E	14034	0.01	Vested
201	NW1/4,SE1/4,S.34,T26N,R.57E	NE COR. S.22	N 6 32 29 E	14185	0.03	Federal Reserved
202	NW1/4,SE1/4,S.34,T26N,R.57E	NE COR. S.22	N 6 35 15 E	14255	0.02	Federal Reserved
203	NW1/4,SE1/4,S.34,T26N,R57E	NE COR. S.22	N 5 27 20 E	14395	0.63	Federal Reserved
204	SE1/4,SE1/4,S.34,T26N,R57E	NE COR. S.22	N 3 43 17 E	15298	0.34	Vested
205	SE1/4,SE1/4,S.34,T26N,R57E	NE COR. S.22	N 2 52 10 E	15823	0.02	Vested
206	NE1/4,NE1/4,S.3,T25N,R57E	NE COR. S.3	N 41 37 26 E	157	0.43	Vested
207	LOT 1,S.2,T25N,R57E	NE COR. S.3	N 21 46 14 W	1358	0.01	Vested
208	NE1/4,NE1/4,S.3,T25N,R57E	NE COR. S.3	N 16 20 57 E	1171	0.24	Vested
209	NE1/4,NE1/4,S.3,T25N,R57E	NE COR. S.3	N 12 47 27 E	1189		Vested
210	NE1/4,NE1/4,S.3,T25N,R57E	NE COR. S.3	N 11 23 41 E	1336	0.01	Vested
211	NE1/4,NE1/4,S.3,T25N,R57E	NE COR. S.3	N 5 59 27 E	1318	0.05	Vested
212	SE1/4,NE1/4,S.3,T25N,R57E	NE COR. S.3	N 1 49 32 E	1455	0.02	Vested
213	SE1/4,NE1/4,S.3,T25N,R57E	NE COR. S.3	N 15 20 49 E	1702	0.03	Vested
214	SE1/4,NE1/4,S.3,T25N,R57E	NE COR. S.3	N 14 23 37 E	1660	0.02	Vested
215	SE1/4,NE1/4,S.3,T25N,R57E	NE COR. S.3	N 5 8 22 E	1843	0.01	Vested
216	SE1/4,NE1/4,S.3,T25N,R57E	NE COR. S.3	N 11 18 6 E	2022	0.03	Vested
217	SE1/4,NE1/4,S.3,T25N,R57E	NE COR. S.3	N 10 47 59 E	2130	0.12	Vested
218	SE1/4,NE1/4,S.3,T25N,R57E	NE COR. S.3	N 7 25 38 E	2210	0.01	Vested
219	SE1/4,NE1/4,S.3,T25N,R57E	NE COR. S.3	N 9 25 20 E	2335	0.13	Vested
220	LOT2,S.2,T25N,R57E	NW COR. S.2	N 2 20 52 W	2555	0.03	Vested
221	NW1/4,SW1/4,S.2,T25N,R57E	NW COR. S.2	N 1 32 32 W	2824	0.03	Vested
222	NE1/4,SE1/4,S.3,T25N,R57E	NE COR. S.3	N 2 25 32 E	3178	0.02	Vested
223	NE1/4,SE1/4,S.3,T25N,R57E	NE COR. S.3	N 1 38 19 E	2915	0.05	Vested
224	NW1/4,SW1/4,S.2,T25N,R57E	NW COR. S.2	N 1 48 2 W	3215	0.14	Vested
225	NW1/4,SW1/4,S.2,T25N,R57E	NW COR. S.2	N 3 29 52 W	3409	0.02	Vested
226	NW1/4,SW1/4,S.2,T25N,R57E	NW COR. S.2	N 14 50 39 W	2841	0.03	Vested
227	NW1/4,SW1/4,S.2,T25N,R57E	NW COR. S.2	N 20 29 37 W	2955	0.05	Vested
228	NW1/4,SW1/4,S.2,T25N,R57E	NW COR. S.2	N 20 31 45 W	3060	0.02	Vested
242	SW1/4,NE1/4,S.34,T26N,R57E	NE COR. S.22	N 7 4 13 E	12312	0.02	Federal Reserved
243	SW1/4,NE1/4,S.34,T26N,R57E	NE COR. S.22	N 7 20 34 E	12418	0.03	Federal Reserved
244	LOT2,S.34,T26N,R57E	NE COR. S.22	N 5 47 3 E	12558	0.01	Vested
245	SW1/4,NE1/4,S.34,T26N,R57E	NE COR. S.22	N 6 42 3 E	12568	0.05	Federal Reserved
246	LOT2,S.2,T25N,R57E	NW COR. S.2	N 19 26 56 W	2558	0.02	Vested
247	NW1/4,SW1/4,S.2,T25N,R57E	NW COR. S.2	N 7 27 19 W	3738	0.05	Vested
248	NW1/4,SW1/4,S.2,T25N,R57E	NW COR. S.2	N 16 27 8 W	3566	0.02	Vested
249	SW1/4,SW1/4,S.2,T25N,R57E	NW COR. S.2	N 12 12 3 W	4105	0.01	Vested
252	LOT2,S.2,T25N,R57E	NW COR. S.2	N 15 59 13 W	2599	0.01	Vested
253	NW1/4,SW1/4,S.2,T25N,R57E	NW COR. S.2	N 19 45 51 W	2889	0.02	Vested
Slough1	SE1/4,S.2,T25N,R57E	SE COR. S.2	S 52 24 40 E	2160	0.01	Vested
Slough2	SW1/4,S.1,T25N,R57E	SE COR. S.2	S 88 25 45 E	85	0.01	Vested
"	" "	"	S 88 26 29 E	538		Vested
"	" "	"	S 88 25 52 E	751		Vested
Wood-	SE1/4,S.1,T25N,R57E	SE COR. S.2	S 88 27 05 E	4460	1.00	Vested
ward	" "	"	S 88 27 04 E	5113	0.01	Vested
Creek						

BASIS OF BEARING
NEVADA TRANSVERSE MERCATOR
Point of Origin
C&GS Sta. "RUBY" and "POINT"
To obtain true ground distance multiply Grid distance by 1.0003861201

Scale 1 inch = 1000 feet Grid

STATE OF OREGON
COUNTY OF MULTNOMAH

I, ROBERT E. DUCRET, BEING FIRST DULY SWORN, DEPOSE AND SAY THAT THIS MAP CONSISTING OF FOUR SHEETS, HAS BEEN CORRECTLY DRAWN TO THE DESIGNATED SCALE FROM NOTES OF SURVEYS MADE BY THE U.S. FISH AND WILDLIFE SERVICE IN JUNE 1983 AND SEPTEMBER 1988, THAT IT TRULY AND CORRECTLY REPRESENTS THE LOCATION OF THE SPRINGS, WELLS, AND CREEKS USED FOR WILDLIFE WATERING AND OTHER BENEFICIAL PURPOSES.

Robert E. Ducret
NEVADA STATE WATER RIGHT SURVEYOR NO. 688

SUBSCRIBED AND SWORN TO BEFORE ME THIS 7th DAY OF October, 1988.

Anne Welsh
NOTARY PUBLIC

MY COMMISSION EXPIRES 8-11-89

ANNE WELSH
NOTARY PUBLIC-OREGON
My Commission Expires 8-11-89

Scale: 1 inch = 1000 feet

SCALE 0 500 1000 2000 3000 4000 FEET

FILED
NOV 16 1989
STATE ENGINEER'S OFFICE

LEGEND
Computed Cor
Set I.P. or I.B.
Set Mon
Fd Cor
R/W Mon

MAP
TO ACCOMPANY PROOF OF APPROPRIATION OF WATER

By U.S. FISH & WILDLIFE SERVICE from SPRINGS

R09677
R09676
R09675 ← FILE UNDER