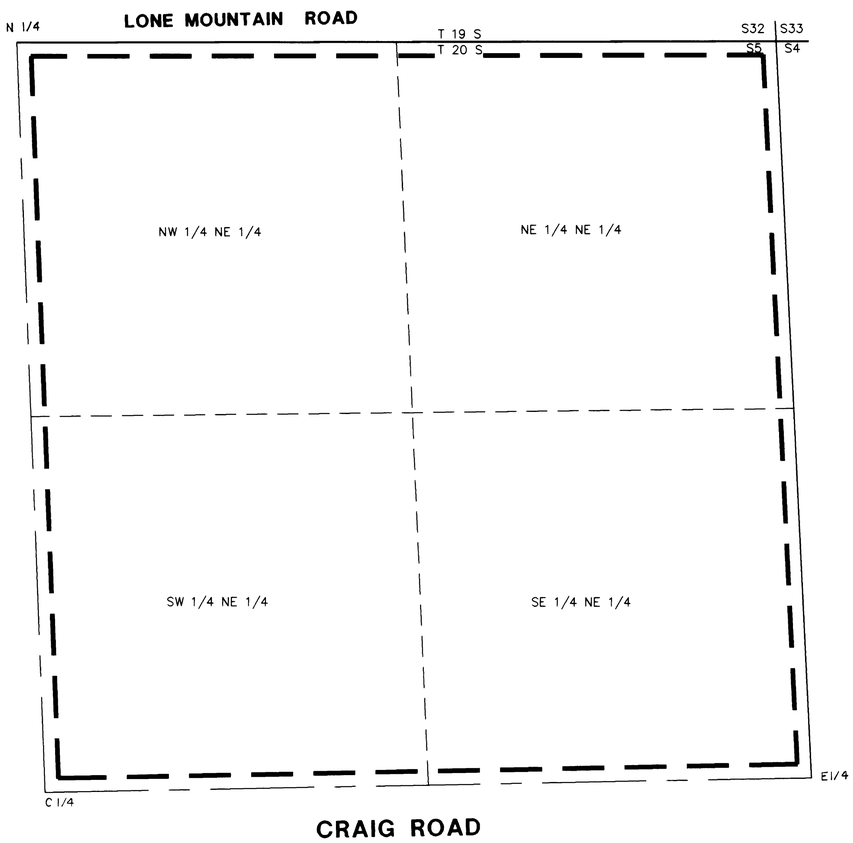

PLACE OF USE

NORTHEAST QUARTER (NE 1/4) OF SECTION 5,
TOWNSHIP 20 SOUTH, RANGE 62 EAST, M.D.M.,
CITY OF NORTH LAS VEGAS, CLARK COUNTY, NEVADA.

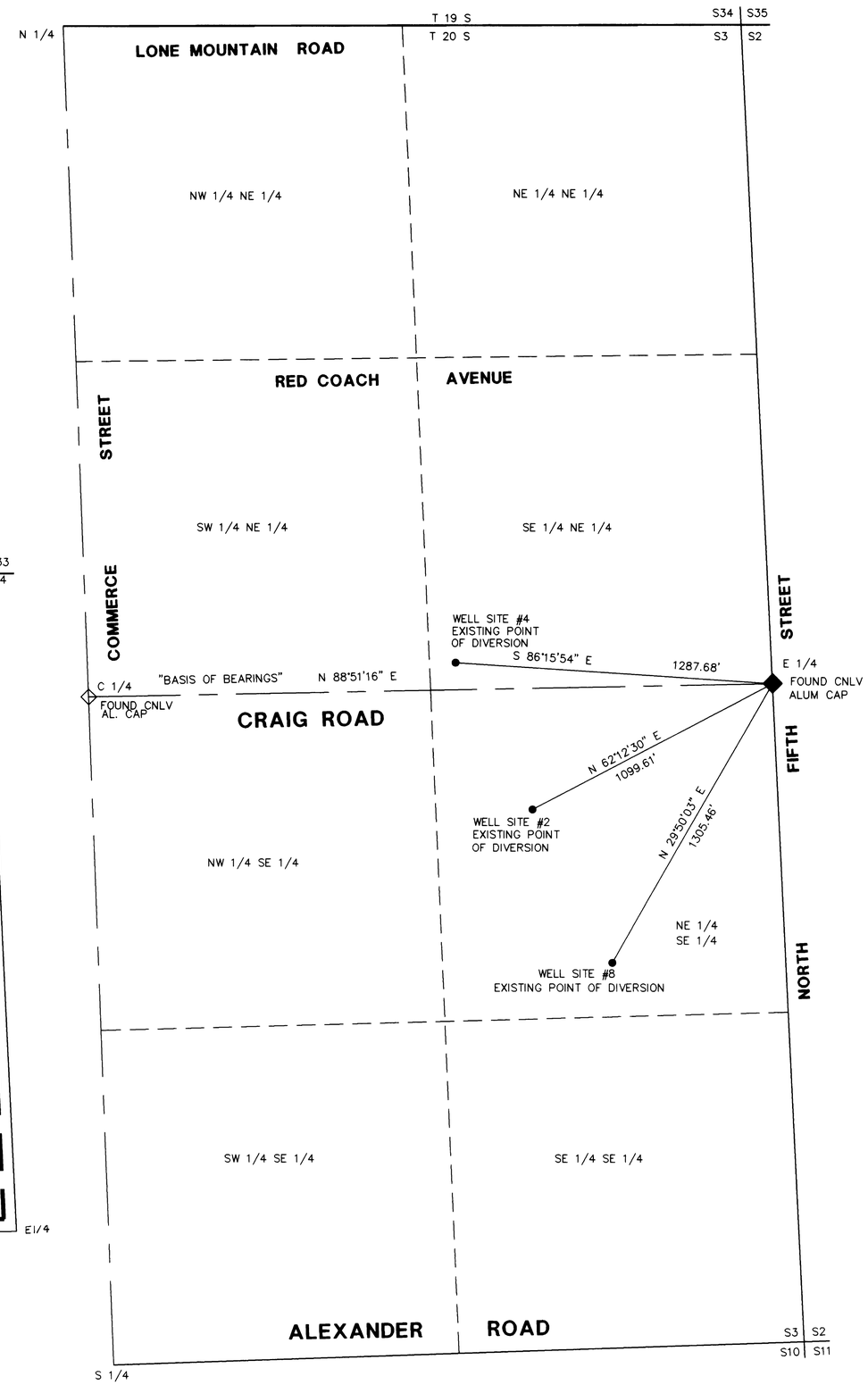

SURVEYOR'S AFFIDAVIT

STATE OF NEVADA }
} SS
COUNTY OF CLARK }

I, STEPHEN P. GURLIDES, BEING FIRST DULY SWORN, DEPOSE AND SAY THAT THIS MAP CONSISTING OF 1 SHEET, HAS BEEN CORRECTLY DRAWN TO THE DESIGNATED SCALE FROM FIELD NOTES OF A SURVEY MADE UNDER MY SUPERVISION AND DIRECTION, BETWEEN THE 1ST DAY OF APRIL, AND THE 2ND DAY OF APRIL, 1996; THAT IT TRULY AND CORRECTLY REPRESENTS THE PROPOSED LOCATION AND EXTENT OF THE WORKS USED TO DIVERT WATER FROM AN UNDERGROUND SOURCE IN THE LAS VEGAS ARTESIAN BASIN, IN CLARK COUNTY, NEVADA, BY NELLIS AIR FORCE BASE, A UNITED STATE AIR FORCE BASE, FOR COMMERCIAL, DOMESTIC AND IRRIGATION PURPOSES. THAT THE PROPOSED POINT OF DIVERSION, THE APPROXIMATE LOCATION AND SIZE OF THE DIVERTING CHANNEL OR OTHER CONDUIT, THE PLACE AND MANNER OF USE OF ALL OTHER STREAMS, WHICH ARE CROSSED BY OR CONNECTED WITH THE SAID WORKS ARE FULLY AND CORRECTLY DESIGNATED THEREON.

STEPHEN P. GURLIDES, P.L.S.
NEVADA CERTIFICATE No. 9105
NEVADA STATE WATER RIGHTS SURVEYOR
CERTIFICATE No. 899

PROFESSIONAL LAND SURVEYOR, STATE OF NEVADA, STEPHEN P. GURLIDES, No. 9105

6-11-96

NOTARY'S ACKNOWLEDGMENT

SUBSCRIBED AND SWORN TO BEFORE ME
THIS 11th DAY OF June, 1996,

NOTARY PUBLIC IN AND FOR CLARK COUNTY, NEVADA.

MY COMMISSION EXPIRES 8-9, 1999.

NOTARY PUBLIC
STATE OF NEVADA
County of Clark
Jolene J. Granberg
Appt. No. 95-0232-1
My Appointment Expires Aug. 9, 1999

BASIS OF BEARINGS

NORTH 88°51'16" EAST, BEING THE SOUTH LINE OF THE NORTHEAST QUARTER (NE 1/4) OF SECTION 3, TOWNSHIP 20 SOUTH, RANGE 61 EAST, M.D.M., CITY OF NORTH LAS VEGAS, CLARK COUNTY, NEVADA, SAME BEING THE CENTERLINE OF GRAIG ROAD, AS SHOWN ON THAT CERTAIN PLAT KNOWN AS "VILLAGE AT CRAIG RANCH – UNIT 2" ON FILE IN THE COUNTY RECORDER'S OFFICE, CLARK COUNTY, NEVADA, IN BOOK 69 OF PLATS, AT PAGE 96.

LEGEND

- BOUNDARY LINE OF THE PLACE OF USE
- TOWNSHIP AND/OR RANGE LINE
- SECTION LINE
- QUARTER SECTION LINE
- SIXTEENTH SECTION LINE
- FOUND QUARTER SECTION CORNER OR SIXTEENTH CORNER AS NOTED
- EXISTING POINT OF DIVERSION

GRAPHIC SCALE

300 0 150 300 600 1200

(IN FEET)
1 inch = 300 ft.

HERON

STATE ENGINEER'S USE

FILED
JUN 12 1996
STATE ENGINEER'S OFFICE

MAP TO ACCOMPANY APPLICATION
TO APPROPRIATE WATER

APPLICANT: NELLIS AIR FORCE BASE
FOR: QUASI – MUNICIPAL USE
SOURCE: UNDERGROUND; LAS VEGAS ARTESIAN BASIN

W.O. No. 5039
5039H20.DWG

SHEET 1 OF 2

07621 07618 07616

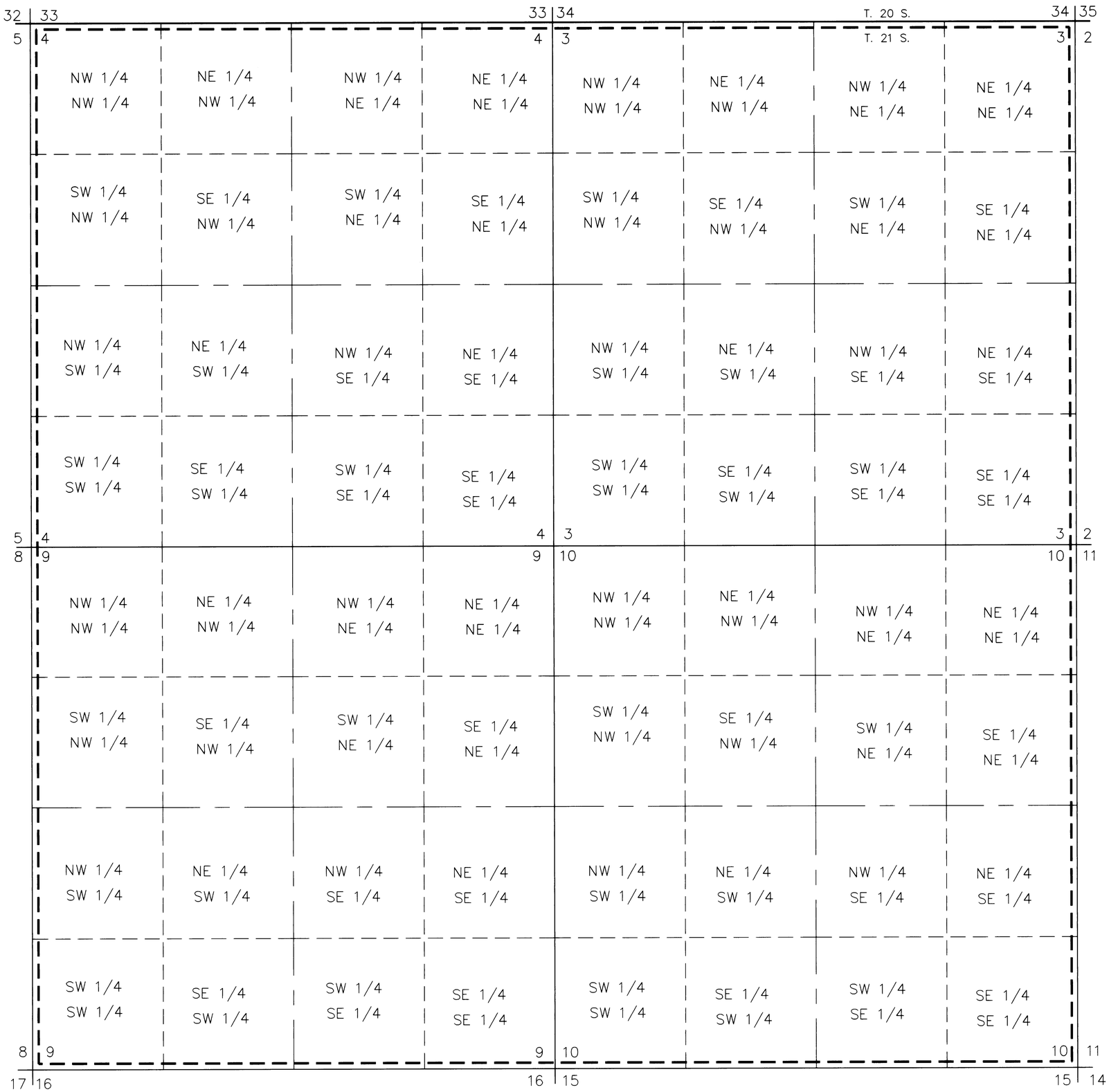

LEGEND

- BOUNDARY LINE OF THE PLACE OF USE
- TOWNSHIP AND/OR RANGE LINE
- SECTION LINE
- QUARTER SECTION LINE
- SIXTEENTH SECTION LINE
- ◆ FOUND QUARTER SECTION CORNER OR SIXTEENTH CORNER AS NOTED
- ● EXISTING POINT OF DIVERSION

NORTH

GRAPHIC SCALE

600 0 300 600 1200 2400

(IN FEET)
1 inch = 600 ft.

PLACE OF USE – WELLS 2 AND 4

SECTIONS 3, 4, 9 AND 10
TOWNSHIP 20 SOUTH, RANGE 62 EAST, M.D.M.,
CITY OF NORTH LAS VEGAS, CLARK COUNTY, NEVADA.

STATE ENGINEER'S USE

FILED
JUN 12 1996
STATE ENGINEER'S OFFICE

MAP TO ACCOMPANY APPLICATION
TO APPROPRIATE WATER

APPLICANT: NELLIS AIR FORCE BASE
FOR: QUASI – MUNICIPAL USE
SOURCE: UNDERGROUND; LAS VEGAS ARTESIAN BASIN

W.O. No. 5039
5039-2-4.DWG

SHEET 2 OF 2

07621 07618 07616