

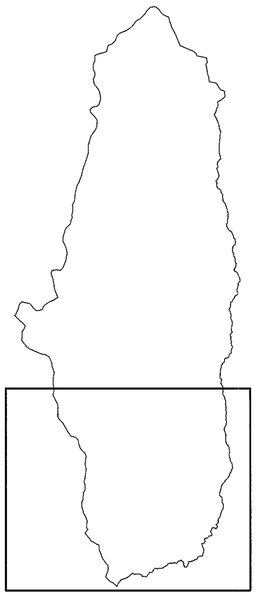

Location of map relative to Basin 153 - Diamond Valley

I, Nicole K. Cutler, being first duly sworn, depose and say that this map, consisting of THREE sheets, inclusive, has been correctly drawn to the designated scale from field notes of a survey under my supervision and direction, between April 01,2016 and May 31, 2016; that it truly and correctly represents the proposed location and extent of the works used to divert water from multiple sources, in Eureka and Elko Counties, NV by the Bureau of Land Management, for the purpose of human and domestic livestock consumption as defined in the executive order of 1926 known as "Public Water Reserves No. 107"; that the points of diversion and the location and names of all perennial sources which are in the vicinity of or connected with the said Public Water Reserves are fully and correctly designated theron.

STATE OF NEVADA)
) SS.
COUNTY OF Carson City)

Subscribed and sworn to before me
this 1st day of June, 2016
by Nicole K. Cutler.

J Bennett
Notary Public

Nicole K Cutler
Water Rights Surveyor
Certificate #1294
Exp. June 30, 2016

J. BENNETT
Notary Public - State of Nevada
Appointment Recorded in Lyon County
No: 09-9791-12- Expires March 12, 2017

R06939
R06938
R06937
R04256
R04255
R04253
R04254
R04252
R04251
R04250
R04249
R04251
R04248
R04247
R04245
R04244 R04246 R04243 R04242 R04240 R04239 R04238 R04237 R04236 R04259 R04258 R04235 R04234 R04233 R04232

▲ Public Water Reserves
153 - Diamond Valley
Place of Use
Major Roads
Streams
Lakes, Ponds, Reservoirs
County Boundary
Unsurveyed Line

0 5,000 10,000 20,000
Feet

N

Basis of bearing is US Cadastral Survey digital Public Land Survey System data.

STATE ENGINEER'S USE

FILED
JUN 01 2016
STATE ENGINEER'S OFFICE

MAP TO ACCOMPANY PUBLIC WATER RESERVE NOTIFICATIONS.
BY: U.S. DEPARTMENT OF THE INTERIOR
BUREAU OF LAND MANAGEMENT
FROM: MULTIPLE SOURCES
FOR: PUBLIC WATER RESERVE #107
IN: EUREKA AND ELKO COUNTIES, NEVADA

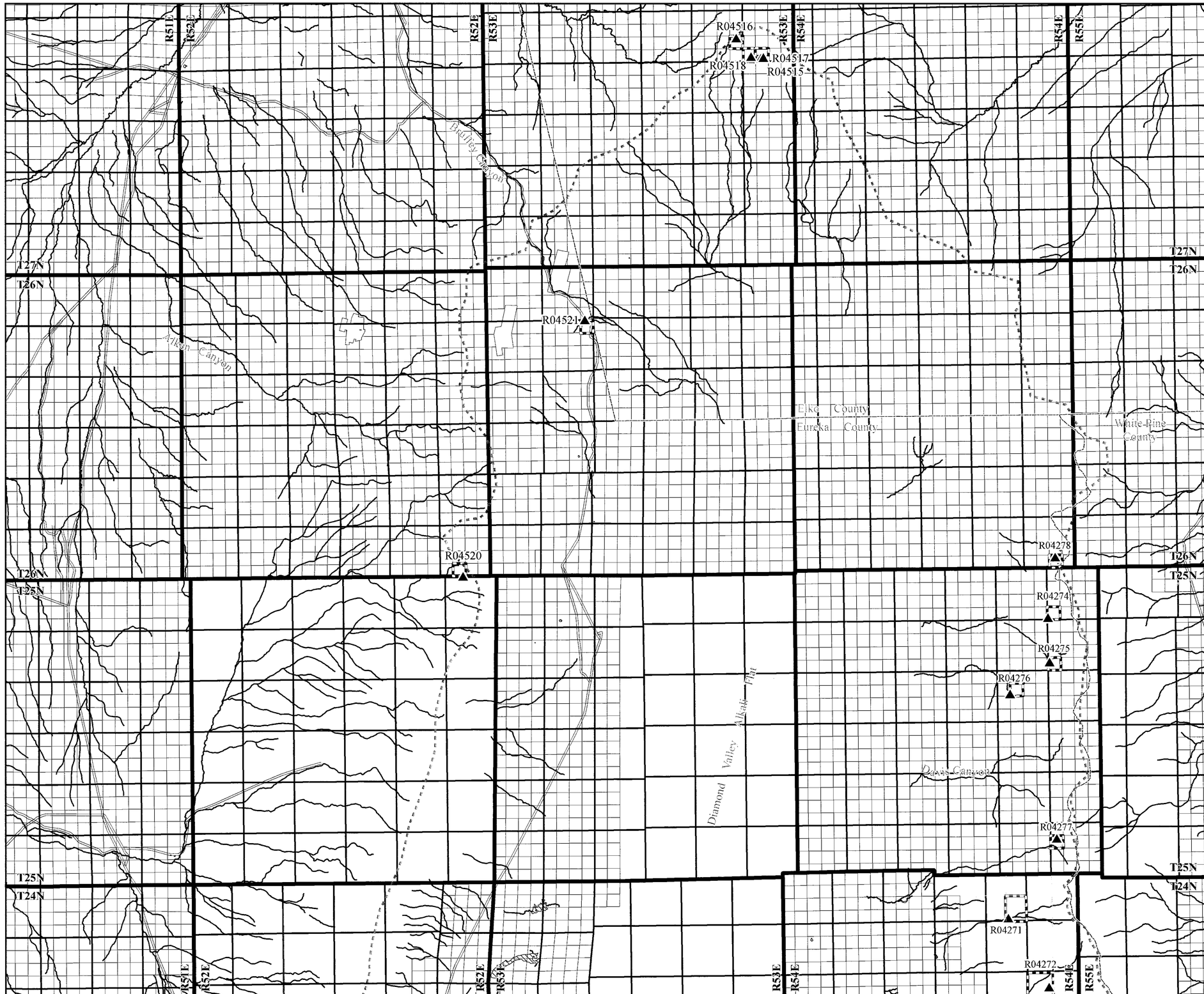

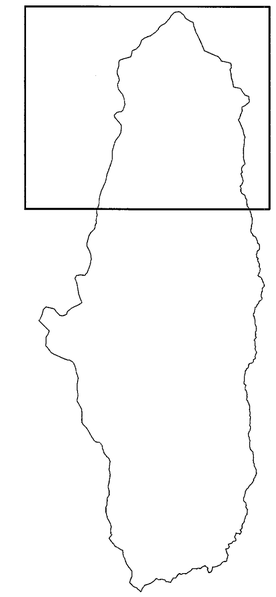

Location of map relative to
Basin 153 - Diamond Valley

I, Nicole K. Cutler, being first duly sworn, depose and say that this map, consisting of THREE sheets, inclusive, has been correctly drawn to the designated scale from field notes of a survey under my supervision and direction, between April 01, 2016 and May 31, 2016; that it truly and correctly represents the proposed location and extent of the works used to divert water from multiple sources, in Eureka and Elko counties, NV by the Bureau of Land Management, for the purpose of human and domestic livestock consumption as defined in the executive order of 1926 known as "Public Water Reserves No. 107"; that the points of diversion and the location and names of all perennial sources which are in the vicinity of or connected with the said Public Water Reserves are fully and correctly designated theron.

STATE OF NEVADA)
) SS.
COUNTY OF Carson City)

Subscribed and sworn to before me

this 1st day of June, 2016

by Nicole K. Cutler.

J Bennett
Notary Public

Nicole K Cutler
Water Rights Surveyor
Certificate #1294
Exp. June 30, 2016

J. BENNETT
Notary Public - State of Nevada
Appointment Recorded in Lyon County
No: 09-9791-12- Expires March 12, 2017

▲ Public Water Reserves
153 - Diamond Valley
Place of Use
Major Roads
Streams
Lakes, Ponds, Reservoirs
County Boundary
Unsurveyed Line

0 5,000 10,000 20,000
Feet

Basis of bearing is US Cadastral Survey digital Public Land Survey System data.

STATE ENGINEER'S USE

FILED
JUN 01 2016
STATE ENGINEER'S OFFICE

MAP TO ACCOMPANY PUBLIC WATER RESERVE NOTIFICATIONS.
BY: U.S. DEPARTMENT OF THE INTERIOR
BUREAU OF LAND MANAGEMENT
FROM: MULTIPLE SOURCES
FOR: PUBLIC WATER RESERVE #107
IN: EUREKA AND ELKO COUNTIES, NEVADA

R04278 R04277 R04276 R04275 R04274 R04272 R04271 R04235 R04234 R04233 R04232

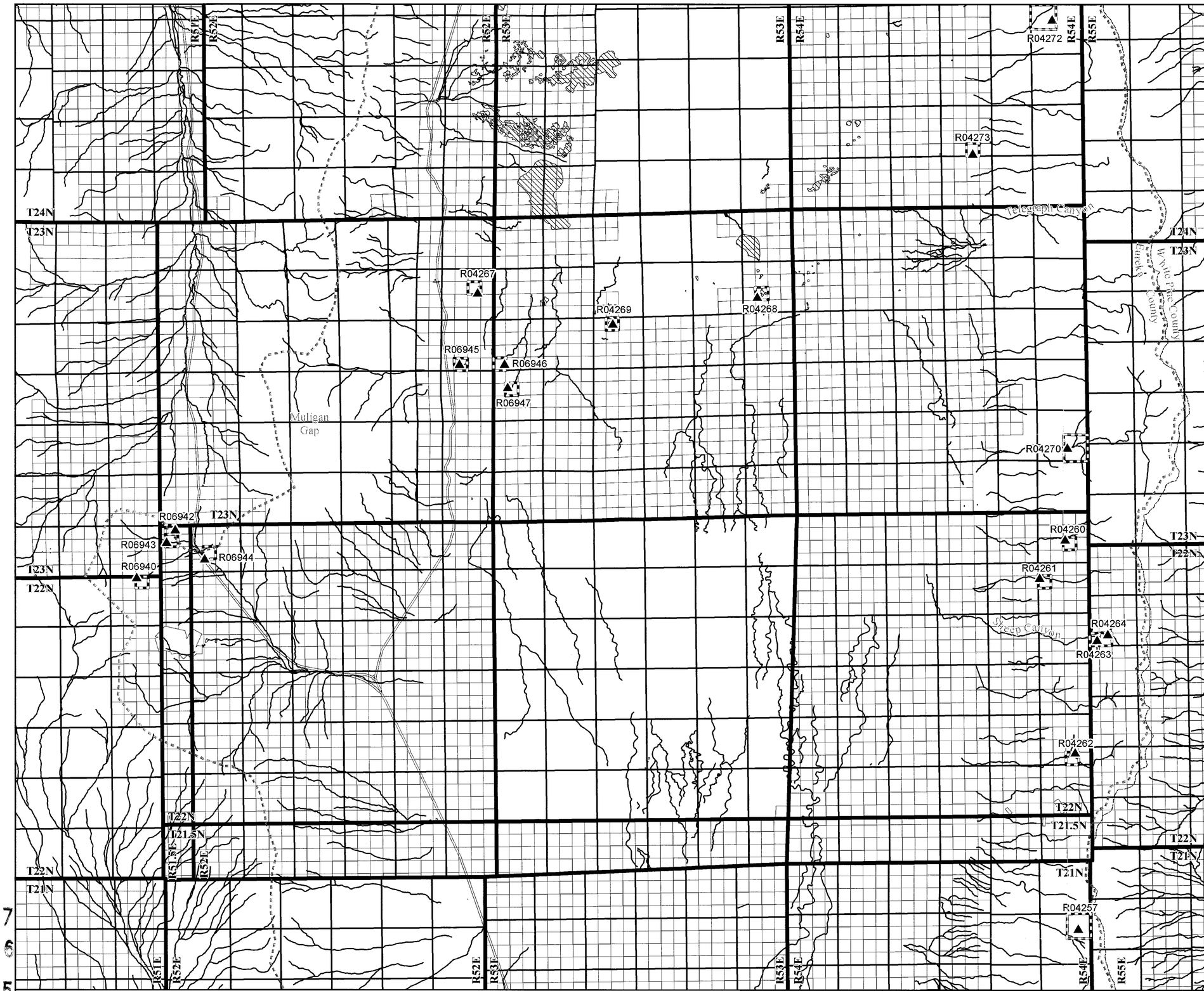

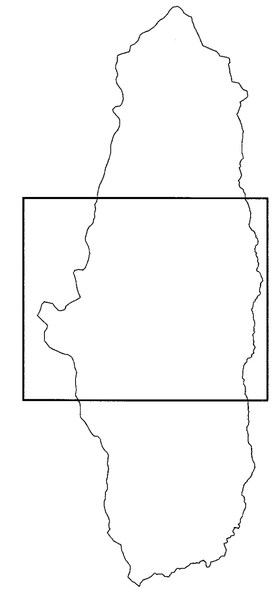

Location of map relative to Basin 153 - Diamond Valley

I, Nicole K. Cutler, being first duly sworn, depose and say that this map, consisting of THREE sheets, inclusive, has been correctly drawn to the designated scale from field notes of a survey under my supervision and direction, between April 01, 2016 and May 31, 2016; that it truly and correctly represents the proposed location and extent of the works used to divert water from multiple sources, in Eureka and Elko counties, NV by the Bureau of Land Management, for the purpose of human and domestic livestock consumption as defined in the executive order of 1926 known as "Public Water Reserves No. 107"; that the points of diversion and the location and names of all perennial sources which are in the vicinity of or connected with the said Public Water Reserves are fully and correctly designated theron.

STATE OF NEVADA)
) SS.
COUNTY OF Carson City)

Subscribed and sworn to before me
this 14 day of June, 2016
by Nicole K. Cutler.

J. Bennett
Notary Public

Nicole K. Cutler
Water Rights Surveyor
Certificate #1294
Exp. June 30, 2016

J. BENNETT
Notary Public - State of Nevada
Appointment Recorded in Lyon County
No: 09-9791-12- Expires March 12, 2017

R06947
R06946
R06945
R06944
R06943
R06942

▲ Public Water Reserves
153 - Diamond Valley
Place of Use
Major Roads
Streams
Lakes, Ponds, Reservoirs
County Boundary
Unsurveyed Line

0 5,000 10,000 20,000
Feet

N

Basis of bearing is US Cadastral Survey digital Public Land Survey System data.

STATE ENGINEER'S USE

FILED
JUN 01 2016
STATE ENGINEER'S OFFICE

MAP TO ACCOMPANY PUBLIC WATER RESERVE NOTIFICATIONS.
BY: U.S. DEPARTMENT OF THE INTERIOR
BUREAU OF LAND MANAGEMENT
FROM: MULTIPLE SOURCES
FOR: PUBLIC WATER RESERVE #107
IN: EUREKA AND ELKO COUNTIES, NEVADA

R06940 R04273 R04270 R04269 R04268 R04267

R04264 R04263 R04262 R04261 R04260 R04257 R04232