69

USE TABULATION

SECTION	SUB-DIVISION	TOWNSHIP	RANGE	TYPE OF LIVESTOCK	NUMBERS LIVESTOCK	DATE OF FIRST USE

~ LEGEND ~

[ ] Place of Use

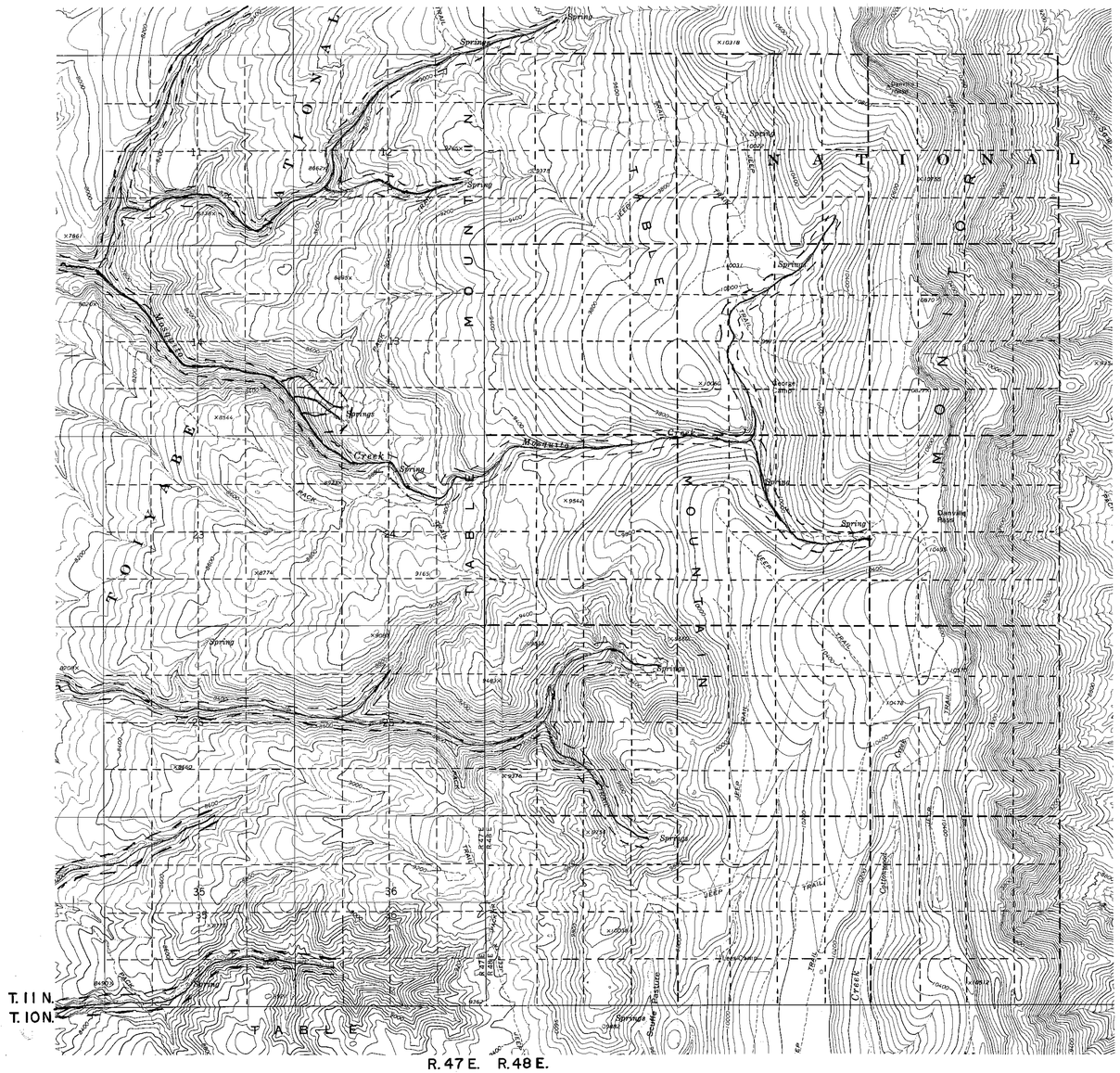

Point of Diversion and Tie Line
for Mosquito Creek and its tibutaries
on accompanying map No. 82

STATE OF NEVADA,

COUNTY of NYE

I Richard L. Jameson, being first duly sworn, depose and say that this map has been correctly drawn to the designated scale by me, from U.S.G.S. 7.5 minute topographic quadrangles, and additional information gathered by me during 1984. That it truly and correctly represents the location and extent of waters used from: Mosquito Creek and its tributaries

by UNITED STATES of AMERICA, Forest Service, for reserved right purposes; that the points of diversion, location of water channel, the place and manner of use, and the location and names of all other works or streams which are crossed by or connected with the said works, are fully and correctly designated hereon.

Richard L. Jameson
STATE WATER RIGHTS SURVEYOR, No 723

Subscribed and Sworn to before me Marcia Joseph, this 23 day of September, 1985

Notary Public in and for ~~Washoe County~~, Nevada

MARCIA JOSEPH
Notary Public - State of Nevada
Appointment Recorded in Carson City
APPOINTMENT EXPIRES OCT. 29, 1988

SCALE IN FEET

0 1000 2000 3000 4000 5280 6600 7920 9240 10560

0 MILE 1 MILE 2 MILES

FILED
SEP 25 1985
STATE ENGINEER'S OFFICE

Claim No. R-04182
R-04190

MAP

To Accompany Claim of Federal Reserved Water Rights

by United States of America, Forest Service

From Mosquito Creek and its tributaries

R04190 R04182

71

USE TABULATION

SECTION	SUB-DIVISION	TOWNSHIP	RANGE	TYPE OF LIVESTOCK	NUMBERS LIVESTOCK	DATE OF FIRST USE

~ LEGEND ~

[ ] Place of Use

Unsurveyed

R. 46 E. R. 47 E.

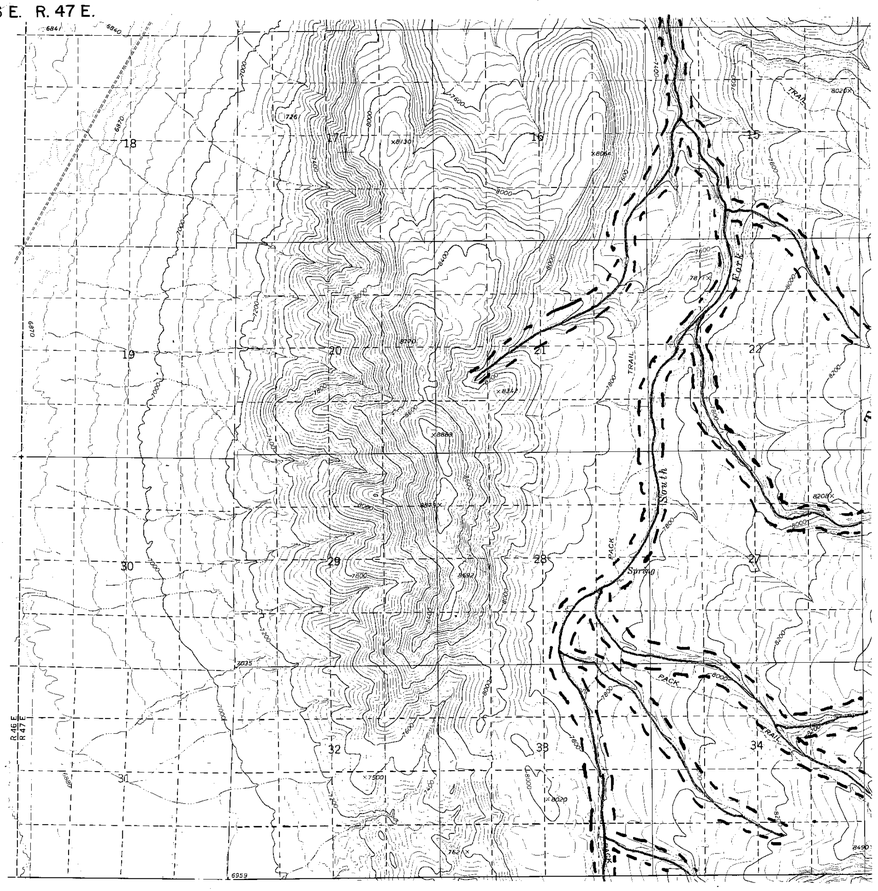

Unsurveyed

T.11 N.
T.10 N.

STATE OF NEVADA,

COUNTY of NYE

I Richard L. Jameson, being first duly sworn, depose and say that this map has been correctly drawn to the designated scale by me, from U.S.G.S. 7.5 minute topographic quadrangles, and a field review conducted by me during 1984. That it truly and correctly represents the location and extent of waters used from: Mosquito Creek and its tributaries

by UNITED STATES of AMERICA, Forest Service, for reserved right purposes; that the points of diversion, location of water channel, the place and manner of use, and the location and names of all other works or streams which are crossed by or connected with the said works, are fully and correctly designated hereon.

Richard L. Jameson
STATE WATER RIGHTS SURVEYOR, No. 723

Subscribed and Sworn to before me Marcia Joseph, this 23 day of September, 1985

Notary Public in and for Washoe County, Nevada

MARCIA JOSEPH
Notary Public - State of Nevada
Appointment Recorded in Carson City
MY APPOINTMENT EXPIRES OCT. 29, 1988

SCALE INTERVAL

0 1000 2000 3000 4000 5280 6600 7920 9240 10560
0 MILE 1 MILE 2 MILES

1:24,000

Point of Diversion and Tie Line
for Mosquito Creek and its tributaries
on accompanying map No. 82

MAP

To Accompany Claim of Federal Reserved Water Rights

by United States of America, Forest Service

From Mosquito Creek and its tributaries

FILED
SEP 25 1985
STATE ENGINEER'S OFFICE

Claim No. R-04182
R-04190

R04190 R04182 2 of 3

#82

82

USE TABULATION

SECTION	SUB-DIVISION	TOWNSHIP	RANGE	TYPE OF LIVESTOCK	NUMBERS LIVESTOCK	DATE OF FIRST USE

~ LEGEND ~

—— → Tie Line

⊙ Point of Diversion

[ ] Place of Use

T12N	R47E
S32	S33
S5	S4

T11N

1979

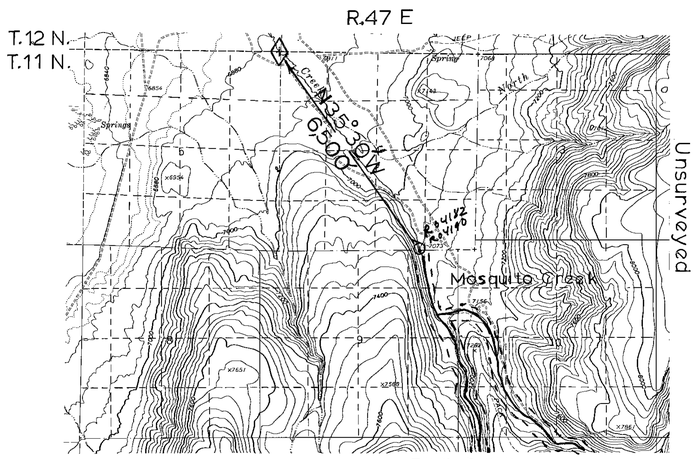

T. 11 N. R. 47 E.

Basis of bearing is declination 16.5° East from USGS 7.5 minute topographic map – Mosquito Creek quadrangle

Bearing and distance determined by measurement on map

STATE OF NEVADA,

COUNTY of NYE

I Richard L. Jameson, being first duly sworn, depose and say that this map has been correctly drawn to the designated scale by me, from U.S.G.S. 7.5 minute topographic quadrangles, and a field review conducted by me during 1984. That it truly and correctly represents the location and extent of waters used from: Mosquito Creek and its tributaries

by UNITED STATES of AMERICA, Forest Service, for reserved right purposes; that the points of diversion, location of water channel, the place and manner of use, and the location and names of all other works or streams which are crossed by or connected with the said works, are fully and correctly designated hereon.

Richard L. Jameson
STATE WATER RIGHT SURVEYOR, No 723

Subscribed and Sworn to before me Marcia Joseph, this 23 day of September, 1985

Notary Public in and for Washoe County, Nevada

Marcia Joseph
Notary Public - State of Nevada
Appointment Recorded in Carson City
MY APPOINTMENT EXPIRES OCT. 29, 1985

SCALE IN FEET

0 1000 2000 3000 4000 5280 6600 7920 9240 10560

0 MILE 1 MILE 2 MILES

1:24,000

MAP

To Accompany Claim of Federal Water Right

by United States of America, Forest Service

From Mosquito Creek and its tributaries

FILED
SEP 25 1985
STATE ENGINEER'S OFFICE

Claim No. R-04182
R-04190

R04190 R04182 1 of 3