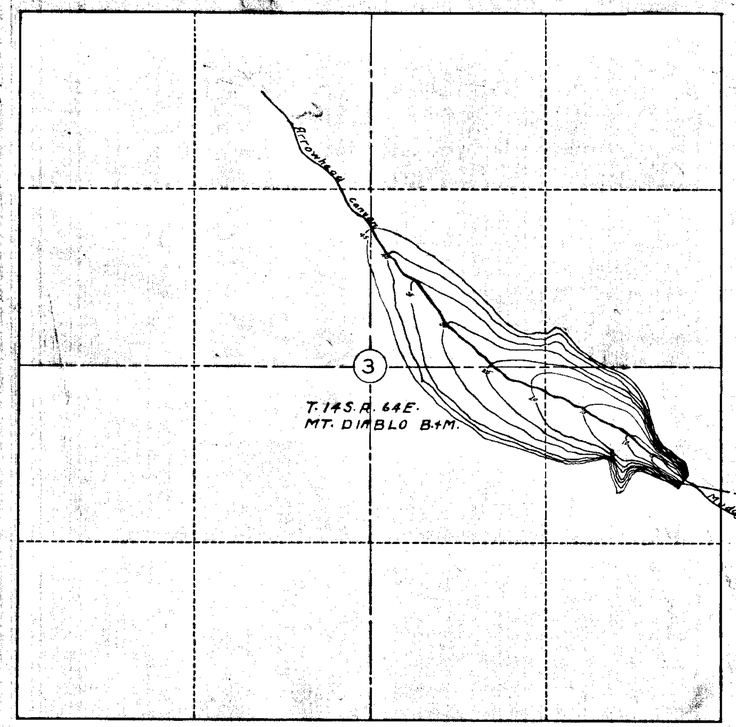

Land to be irrigated according to application is portion of sections 1, 2, 3, 11, 12 13, 14 and 24 T16S R67E
Sections 7, 18, 19, 28, 29, 30, 31 and 32 and 33 T16S R68E.
And sections 21, 22, 23, 25, 26 27, 34, 35 + 36 T15S; R67E also
Sections 3, 4, 10, 11, and 13 and 14 T17S. R67E. Place of use not shown here as requested in our office letter of October 21, 1936

N 85°17'W 21,546

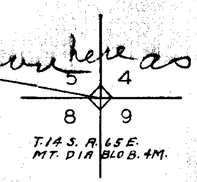

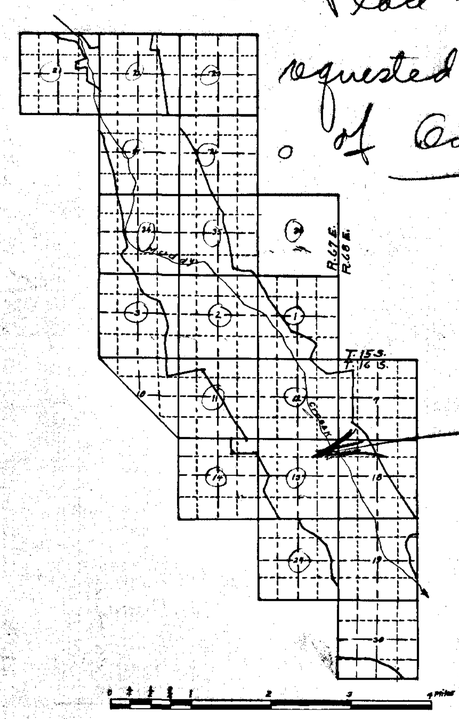

What does this sketch Represent please show it.

9985

N

AFFIDAVIT

STATE OF UTAH
COUNTY OF WASHINGTON ss

I, Leo A. Snow, being first duly sworn depose and say that this map has been correctly drawn to the designated scale from field notes of a survey made by me on October 9th and 10th, 1936; that it truly and correctly represents the location and extent of the works proposed for the storage of water in Arrowhead Canyon, Clark County, by the Muddy Valley Irrigation Company for irrigation purposes. That the center of the impounding dam, the contour of the reservoir basin and lands to be inundated are fully and correctly shown thereon.

Leo A. Snow
State Water Right Surveyor.

Subscribed and sworn to before me this 16 day of October 1936.

Orval Hafen
Notary Public. Residing at St. George Utah.

FILED
Dec. 11, 1936
STATE ENGINEER'S OFFICE

MAP

TO ACCOMPANY APPLICATION TO APPROPRIATE WATER FOR IRRIGATION PURPOSES BY MUDDY VALLEY IRRIGATION COMPANY, FROM THE ARROWHEAD CANYON IN CLARK COUNTY, NEVADA. APPLICATION NO. 9985

9985