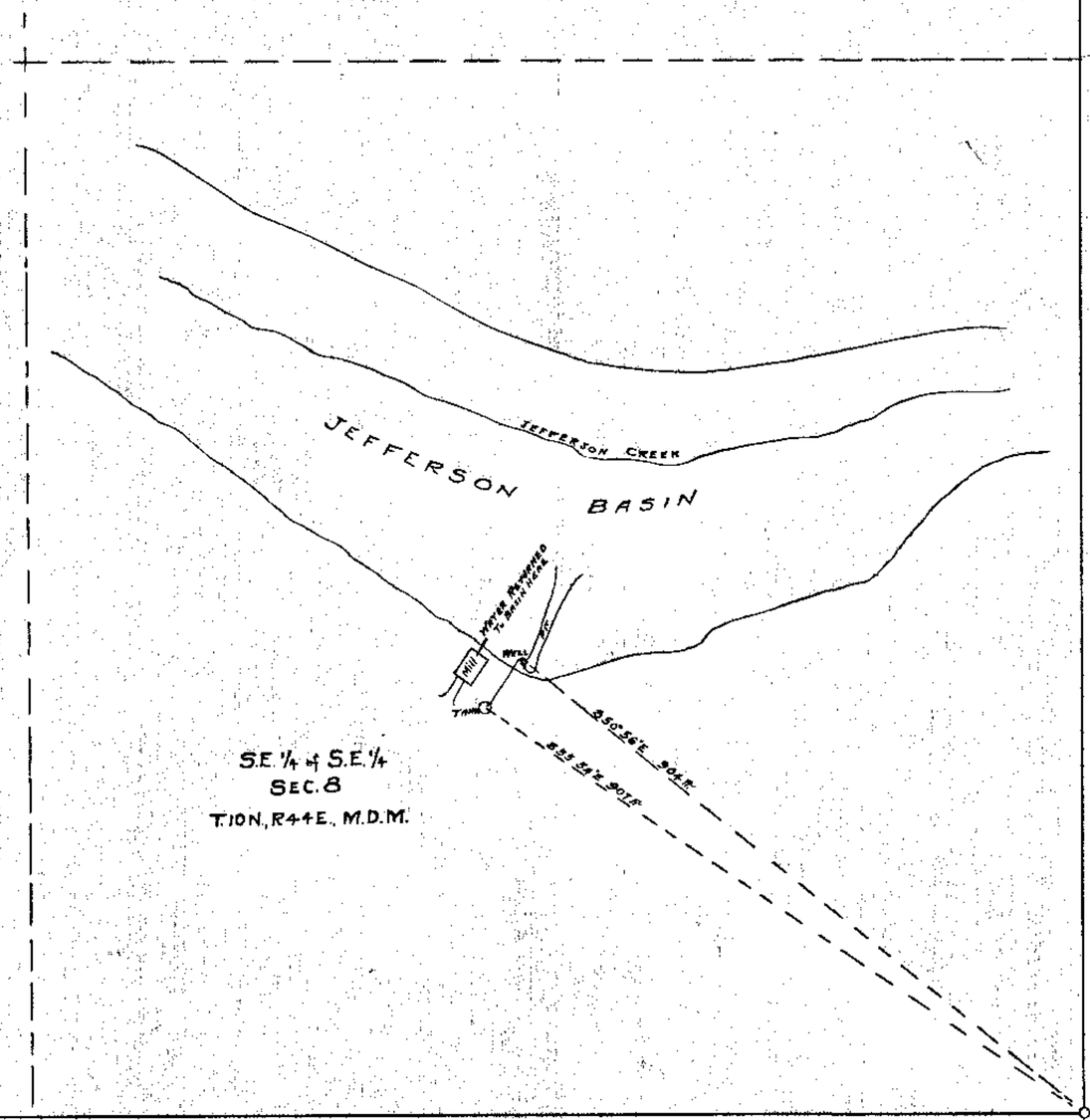

State of Nevada } S.S.
County of Nye

J. C. A. Liddell being first duly sworn, deposes and says that this map and profile, consisting of one sheet has been correctly drawn to the designated scale from field notes of a survey made by me on the 18th day of Nov. 1934; that it truly and correctly represents the location and extent of the works used to divert water from Jefferson Basin, Nye County, by B. H. Morrin and Frederick Steigmeyer for milling purposes. There are no other works or streams crossed by, or connected with, said works. The profile and cross sections of the well and pipe, the elevation of the water in the well and tailrace, are correctly shown and designated hereon.

C. A. Liddell
State Water Right Surveyor.

Subscribed and Sworn to before me this 22nd day of Nov. 1934.

H. R. Pierson
Notary Public in and for Nye County, Nevada.

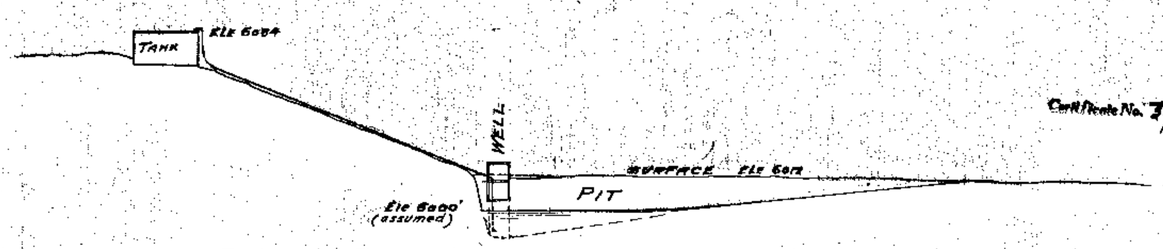

SCALE of PROFILE 1 in. = 20 ft.

Certificate No. 2437 Issued Mar. 2, 1937

FILED
November 28 1934
STATE ENGINEER'S OFFICE



MAP APPLICATION
To Accompany ~~Proof of~~
~~APPROPRIATION~~
FOR MILLING
By B. H. MORRIN AND FREDERICK STEIGMEYER
FROM JEFFERSON BASIN
SURVEYED
Nov 18, 1934 By C. A. Liddell
State Water Right Surveyor.

Scale 1 in. = 100 ft.

9766