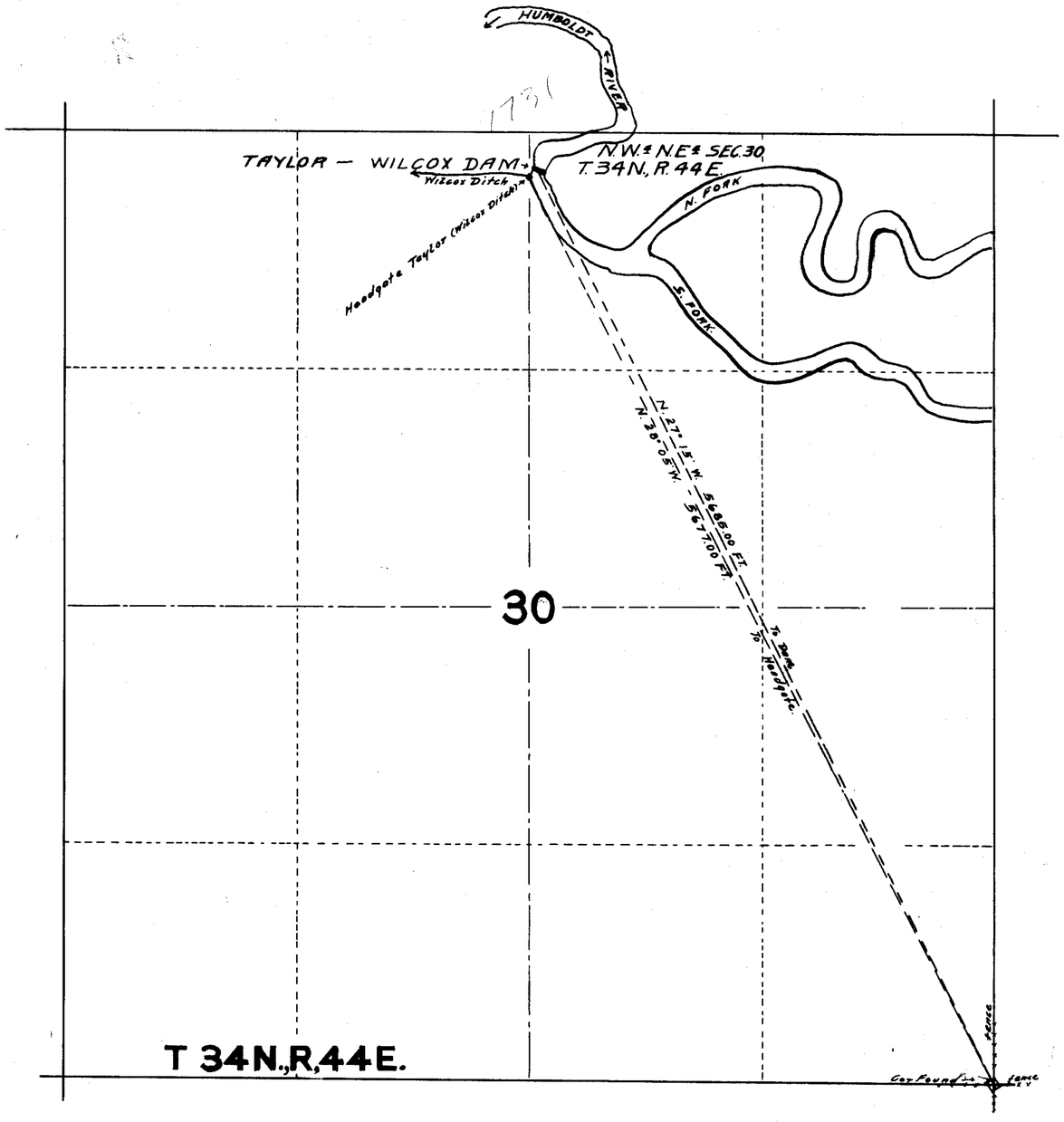

STATE OF NEVADA } S.S.
County of Humboldt }

I, F.R. O'Leary, being first duly sworn, depose and say that this map, consisting of one sheet, has been correctly drawn to the designated scale from field notes of a survey made by me on the 13th day of March, 1934; that it truly and correctly represents the location of the Taylor (Wilcox) Dam and Headgate of the Taylor (Wilcox) ditch, owned by John G. Taylor, Inc. diverting water from the Humboldt River.

F. R. O'Leary
STATE WATER RIGHT SURVEYOR.

Subscribed and sworn to before me this 17th day of March, 1934.

[signature]
NOTARY PUBLIC IN AND FOR HUMBOLDT COUNTY, NEVADA.

SCALE: 1 IN. = 400 FT.

0 100 200 300 400 1000 2000 FT.

1731

FILED
March 23, 1934
STATE ENGINEER'S OFFICE

MAP TO ACCOMPANY
APPLICATION TO TRANSFER WATER
FROM
JOHN G. TAYLOR, INC.
TO
PERSHING COUNTY WATER
CONSERVATION DISTRICT OF NEVADA
FROM
THE HUMBOLDT RIVER

see 9729

Top sheets 9731

10,065 Place in → 9731-9729

7162

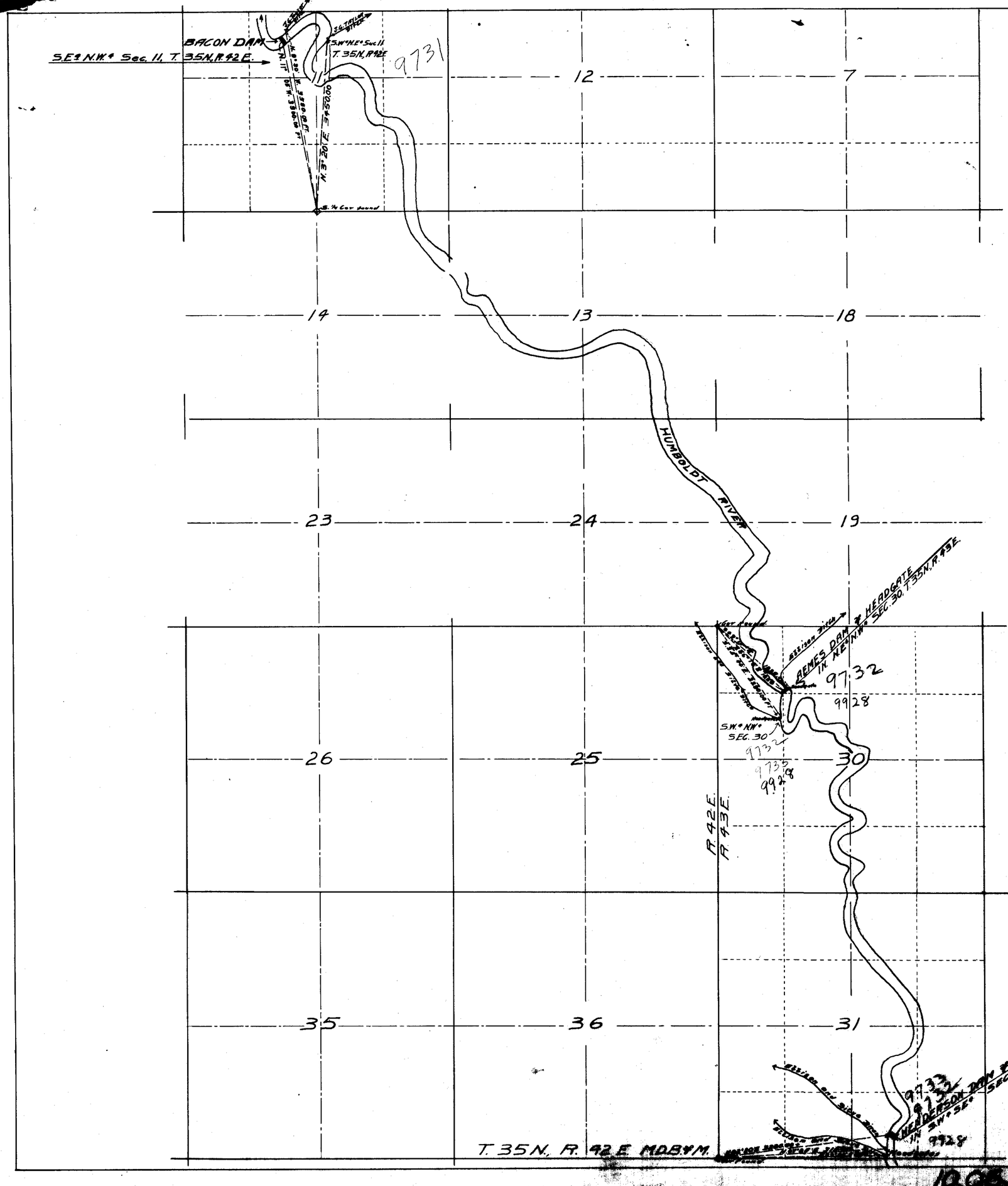

STATE OF NEVADA } S.S.
County of Humboldt

I, F.R. O'Leary, being first duly sworn, depose and say that this map, consisting of one sheet, has been correctly drawn to the designated scale from field notes of a survey made by me on the 14th and 15th days of March, 1934; that it truly and correctly represents the location of the Dams and points of diversion of the several ditches owned by Z. Silve, Ellison Ranching Company and John G Taylor, Inc., diverting water from the Humboldt River.

F. R. O'Leary
STATE WATER RIGHT SURVEYOR.

Subscribed and sworn to before me this 17th day of March, 1934.

[signature]
NOTARY PUBLIC IN AND FOR HUMBOLDT COUNTY NEVADA.

N.

SCALE: 1 IN=1000 FT.

0 1000 2000 3000 4000 5000

9731
9732
9733

FILED
March 23, 1934
STATE ENGINEER'S OFFICE

MAP TO ACCOMPANY
APPLICATION TO TRANSFER WATER
FROM
Z. SILVE-ELLISON RANCHING COMPANY
AND JOHN G. TAYLOR, INC.
TO
PERSHING COUNTY-WATER-CONSERVATION
DISTRICT OF NEVADA
FROM
THE HUMBOLDT RIVER

Two sheets 9731

10,065 Place in → 9731-9732-9733-9729-7162

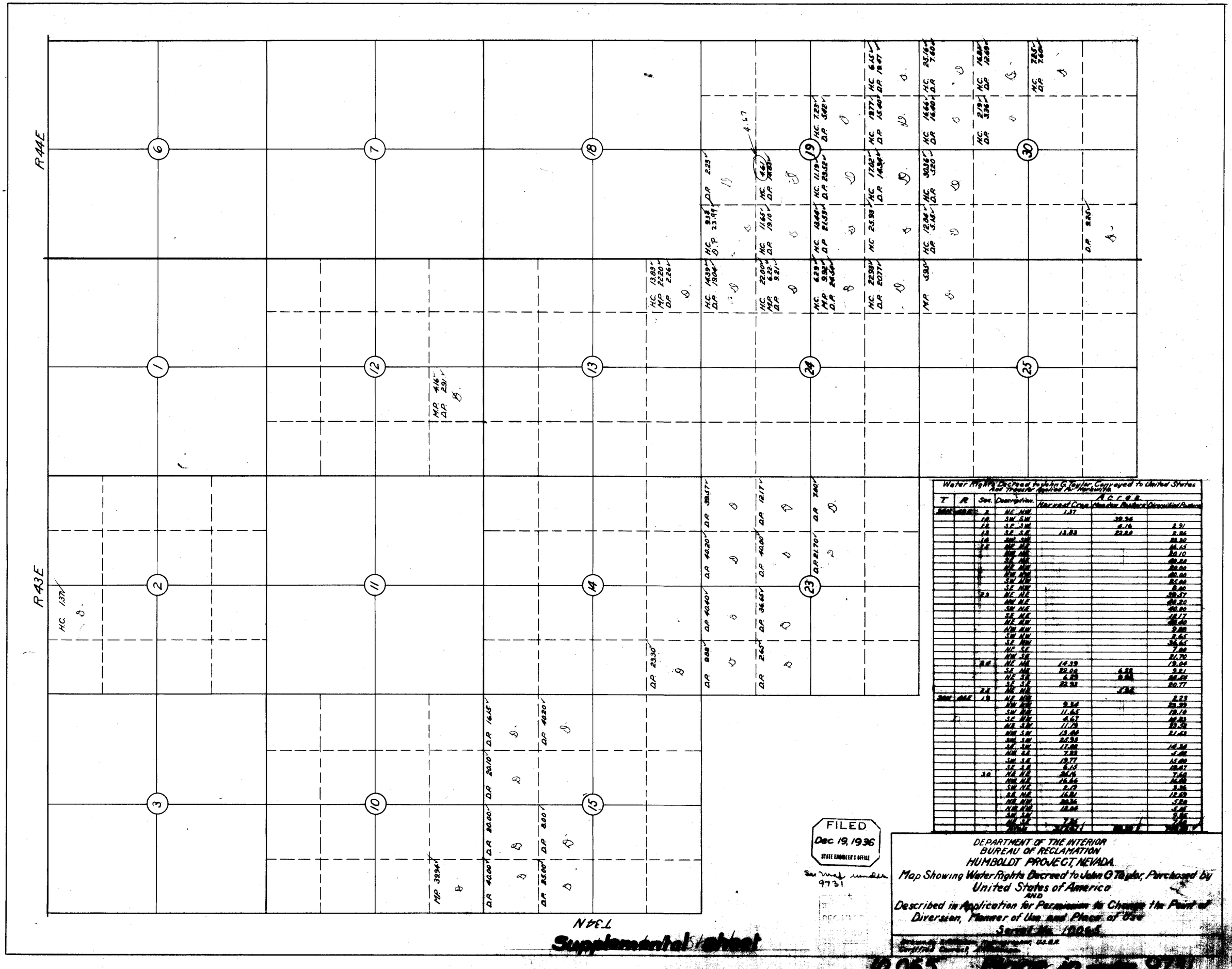

Water Rights Decreed to John G. Taylor, Conveyed to United States And Transfer Applied For Herewith

T	R	Sec.	Description	Acres: Harvest Crop	Acres: Meadow Pasture	Acres: Diversified Pasture
[illegible]	[illegible]	2	NE NW	1.37		
		10	SW SW		39.96	
		12	SE SW		4.16	2.91
		13	SE SE	13.83	22.20	2.26
		14	SW SW			23.30
		15	NE NE			16.15
			NW NE			20.10
			SE NE			40.20
			NE NW			20.00
			NW NW			40.00
			SW NW			25.00
			SE NW			8.00
		23	NE NE			39.57
			NW NE			40.20
			SW NE			40.00
			SE NE			12.17
			NE NW			40.00
			NW NW			9.88
			SW NW			2.65
			SE NW			36.65
			NE SE			7.00
			NW SE			21.70
		24	NE NE	14.39		19.04
			SE NE	22.00	6.22	9.21
			NE SE	6.29	9.92	24.54
			SE SE	22.93		20.77
		25	NE NE		5.95	
[illegible]	[illegible]	19	NE NW			2.23
			NW NW	9.34		23.99
			SW NW	11.65		19.10
			SE NW	4.67		14.83
			NE SW	11.19		23.52
			NW SW	13.44		21.59
			SW SW	25.93		
			SE SW	17.02		14.34
			NW SE	7.23		5.42
			SW SE	19.77		15.40
			SE SE	6.15		19.47
		30	NE NE	26.16		7.60
			NW NE	16.66		16.40
			SW NE	2.19		3.36
			SE NE	16.81		12.69
			NE NW	20.36		5.20
			NW NW	12.04		5.15
			SW SW			9.25
			NE SE	7.25		7.60
			Totals	[illegible]	[illegible]	[illegible]

DEPARTMENT OF THE INTERIOR
BUREAU OF RECLAMATION
HUMBOLDT PROJECT, NEVADA
Map Showing Water Rights Decreed to John G. Taylor, Purchased by United States of America
AND
Described in Application for Permission to Change the Point of Diversion, Manner of Use and Place of Use
Serial No. 10065

Drawing Division, Hydrographer, U.S.B.R.
Certified Correct, [illegible]

Supplemental sheet

10,065 Place in 9731