Township 46 North — Range 18 East, M.D.M.

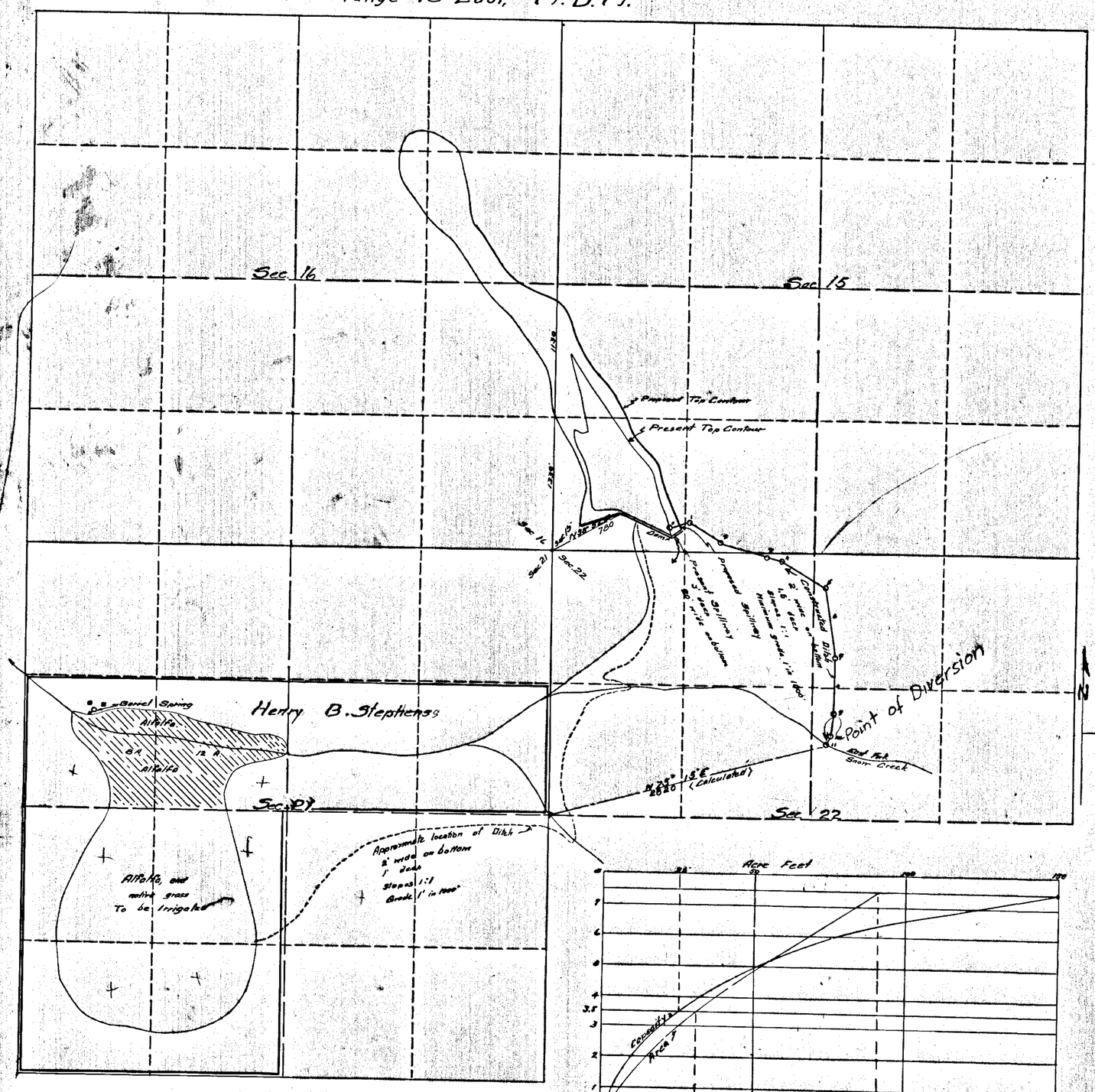

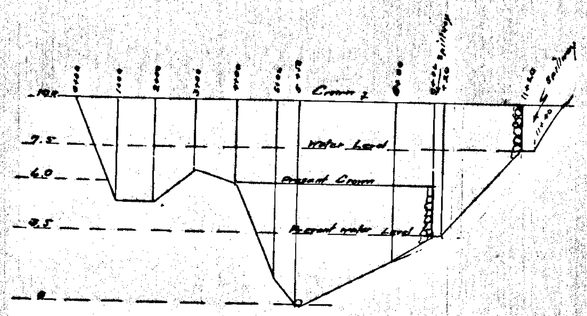

Profile of Dam Site

Scales Hor. - 1" = 200 ft.
Ver. 1" = 4 ft.

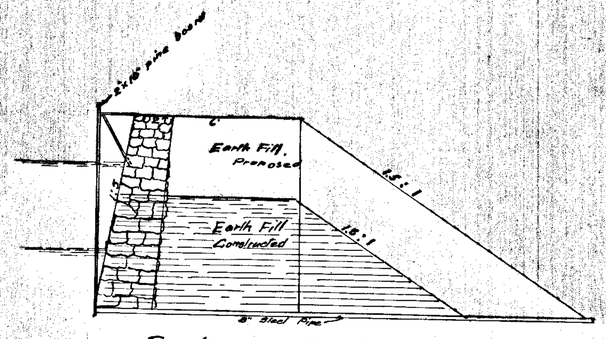

Section at Sta. 5+50

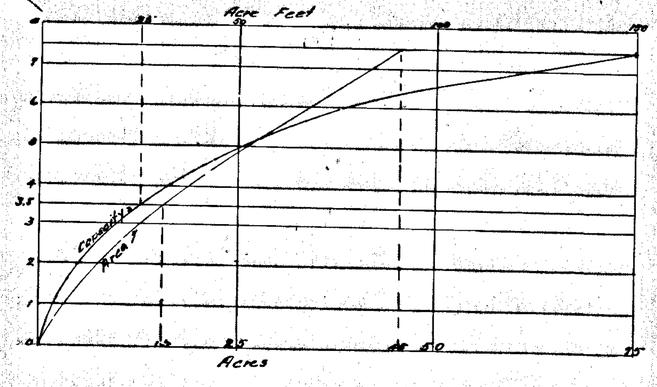

Scale, 1 inch = 600 feet

Hundred feet.

State of California.
County of Modoc - - - SS.

I, A. M. Green, being first duly sworn, depose and say that the above map is a true and accurate plat of the irrigation works of Henry B. Stephens in Township 46 North, Range 18 East, M. D. M. as taken from the field notes of a survey made under my direction on the 30th and 31st days of October 1931: that such survey was made at the instance of Henry B. Stephens: that the map represents the works described in the accompanying application, together with the location of streams and ditches in the immediate vicinity.

A. M. Green
State Water Right Surveyor.

Subscribed and sworn to before me this 30th day of November 1931

C. S. Baldwin
Notary Public.

FILED
Dec. 9, 1931.
STATE ENGINEER'S OFFICE

OFFICE STATE ENGINEER
DEC 9 31
RECEIVED

OK
J.A.M.

Irrigation System
of
Henry B. Stephens.
Fort Bidwell, California.
In Township 46 North-Range 18 East
M. D. M.

9563