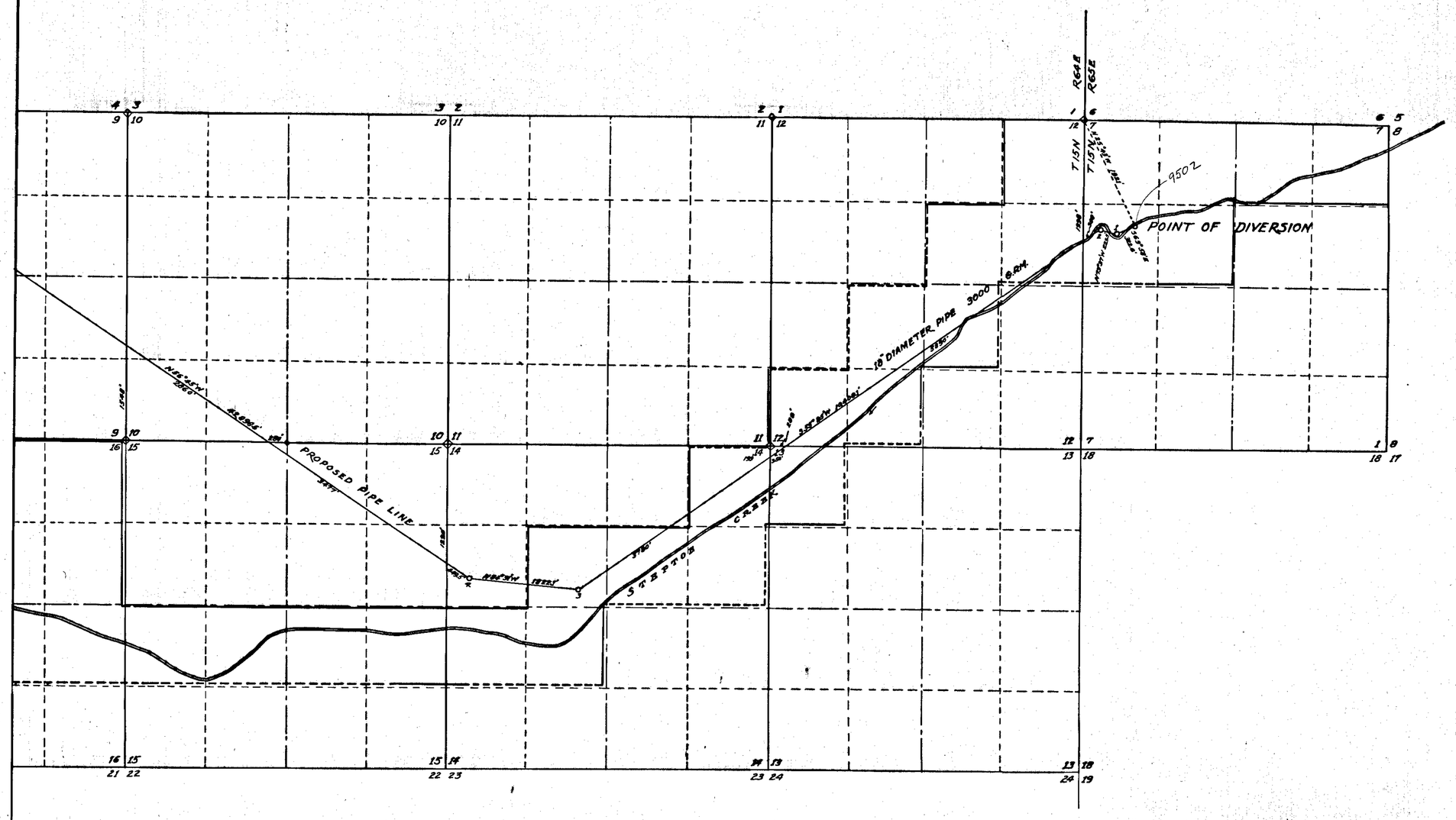

STATE OF NEVADA
COUNTY OF WHITE PINE } SS

I, Frank W. Millard, being first duly sworn, depose and say that this map consisting of four sheets, numbered from 1 to 4 inclusive, has been correctly drawn to the designated scale from the field notes of a survey made under my supervision and direction between the 19th day of May, and the 31st day of Dec. 1930; that it truly and correctly represents the location and extent of the proposed works used to divert water from Steptoe Creek, in White Pine County by Consolidated Coppermines Corporation, for Mining, Milling, Concentrating ores, General Metallurgical Operations and Domestic Use that the proposed point of diversion, the location of the Mine, Mill and Metallurgical Works, the approximate size and capacity of the diverting conduit, and the location and names of all other works or streams which are crossed by, or connected with said works, are fully and correctly designated hereon.

State Water Right Surveyor.

Subscribed and Sworn to before me this 26th day of July 1932

Notary Public in and for White Pine County Nevada.

SCALE 1 INCH = 1000 FEET

FILED
July 28, 1932.
STATE E

OFFICE ENGINEER
JUL 28 32
FILED

MAP
TO ACCOMPANY APPLICATION (Nº 9502)
TO CHANGE POINT OF DIVERSION MANNER
AND PLACE OF USE OF THE WATERS
FROM
STEPTOE CREEK
BY
CONSOLIDATED COPPERMINES CORP.
Showing All Fences, Roads, Creeks, Irrigation Ditches And Culture
Surveyed And Mapped Aug. 1930 - Supervision Ed Millard And Son.

9502

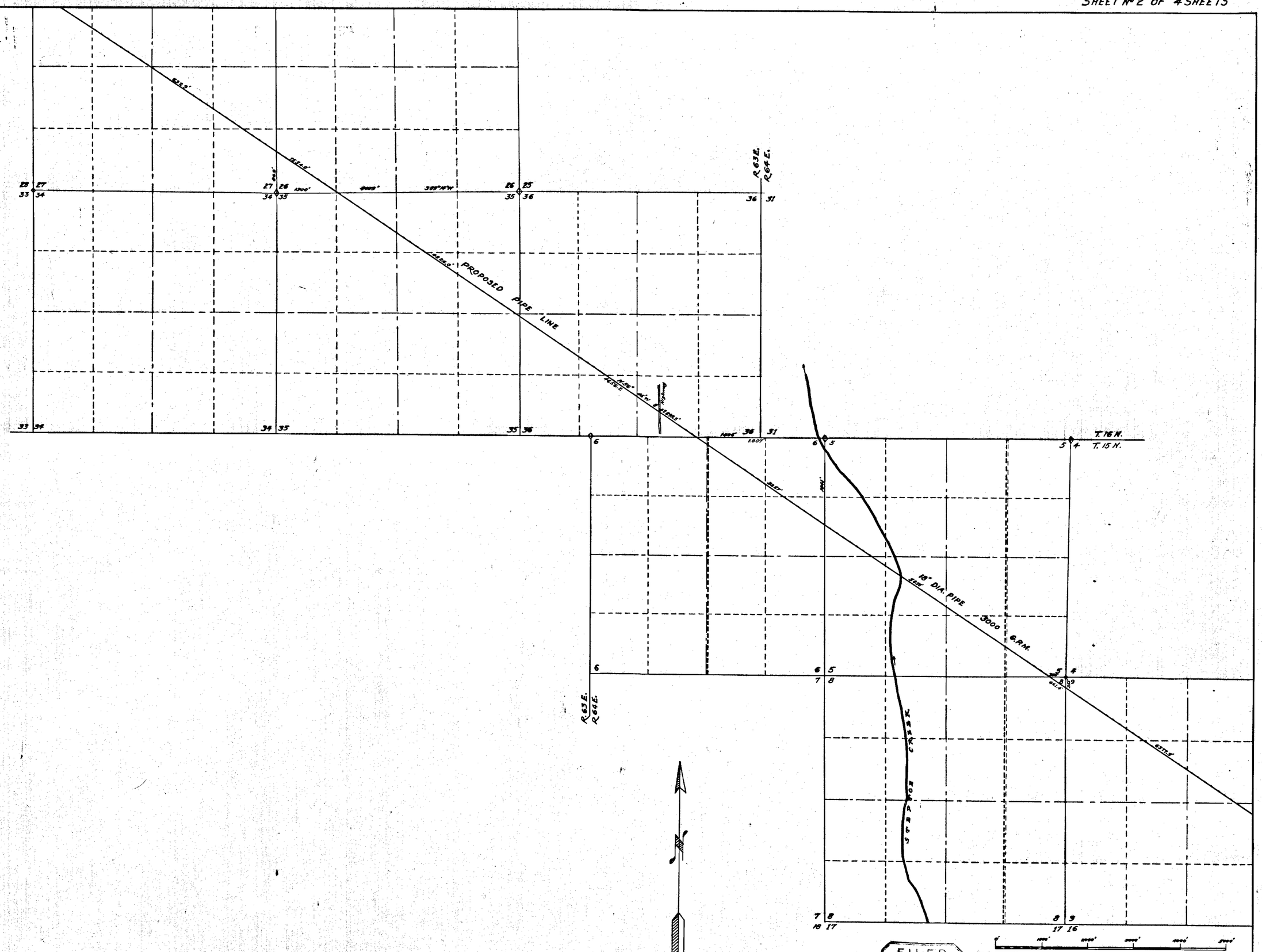

MAP
TO ACCOMPANY APPLICATION (Nº 9502)
TO CHANGE POINT OF DIVERSION MANNER
AND PLACE OF USE OF THE WATERS
FROM
STEPTOE CREEK
BY
CONSOLIDATED COPPER MINES CORP.
Showing All Fences, Roads, Creeks, Irrigation Ditches and Culture
Surveyed And Mapped Aug. 1930 - Supervision Ed Millard and Son

9502

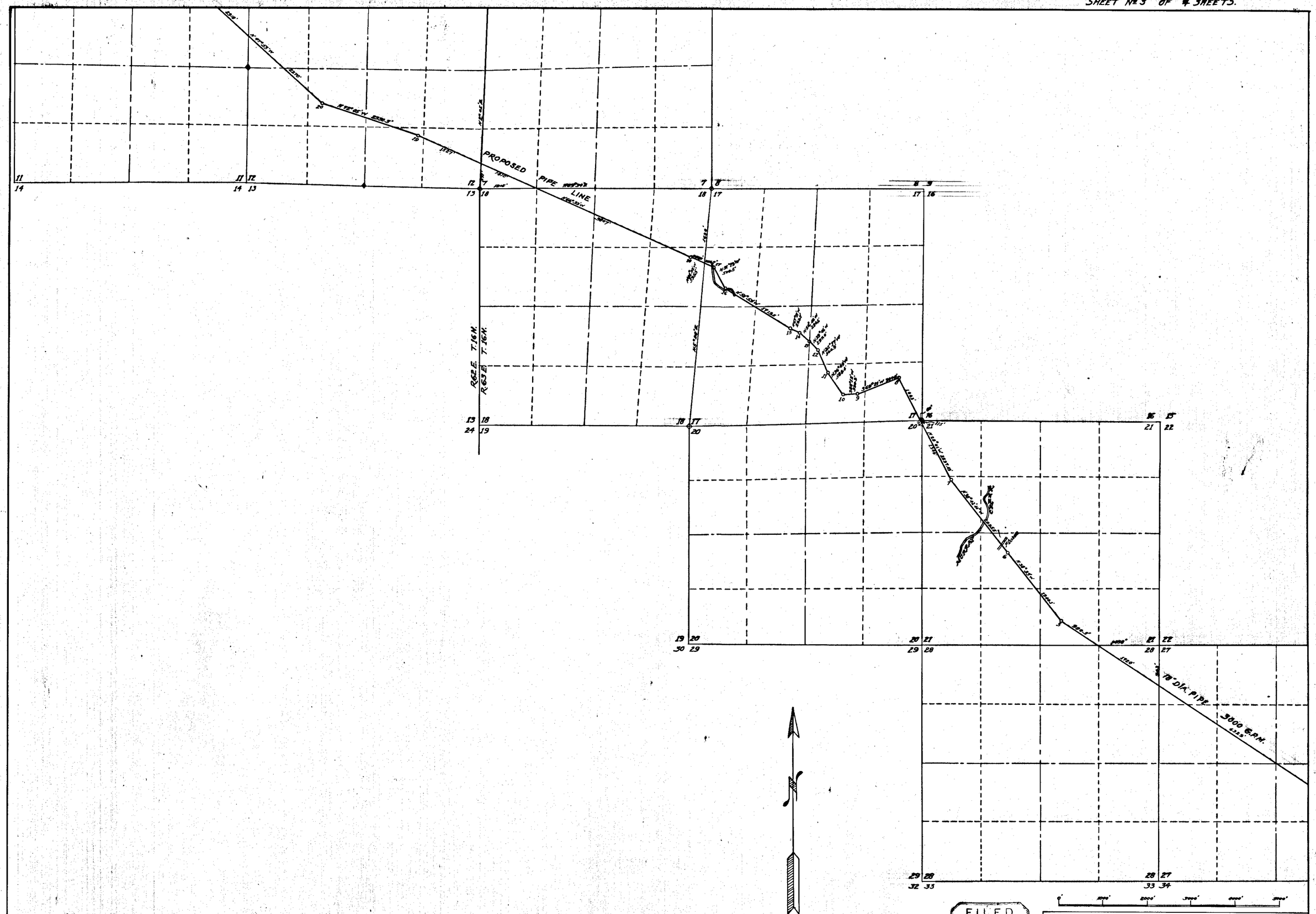

FILED
July 28, 1932.
STATE ENGINEER'S OFFICE

RECEIVED
STATE ENGINEER'S OFFICE
JUL 20 '32
DIVISION

MAP
TO ACCOMPANY APPLICATION (No 9502)
TO CHANGE POINT OF DIVERSION, MANNER
AND PLACE OF USE OF THE WATERS
FROM
STEPTOE CREEK
BY
CONSOLIDATED COPPERMINES CORP.
Showing All Fences, Roads, Creeks, Irrigation Ditches and Culture
Surveyed and Mapped Aug. 1930–Supervision Ed. Millard and Son

9502

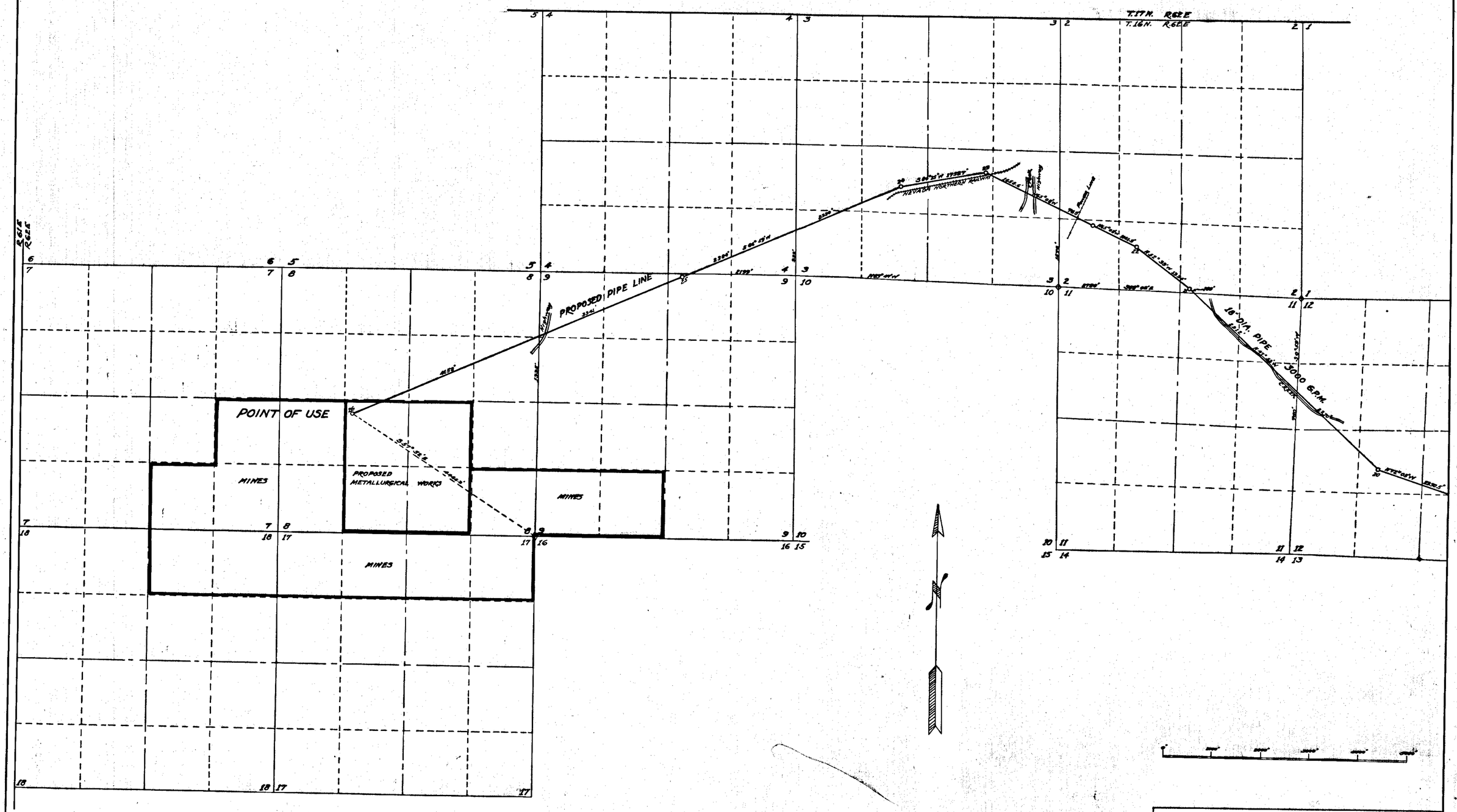

OFFICE STATE ENGINEER
JUL 20 '22
RECEIVED

MAP
TO ACCOMPANY APPLICATION (No. 9502)
TO CHANGE POINT OF DIVERSION MANNER
AND PLACE OF USE OF THE WATERS
FROM
STEPTOE CREEK
BY
CONSOLIDATED COPPERMINES CORP.
SHOWING ALL FENCES, ROADS, CREEKS, IRRIGATION DITCHES AND CULTURE.

SURVEYED AND MAPPED AUG. 1930 - SUPERVISION E.D. MILLARD AND SON.

9502

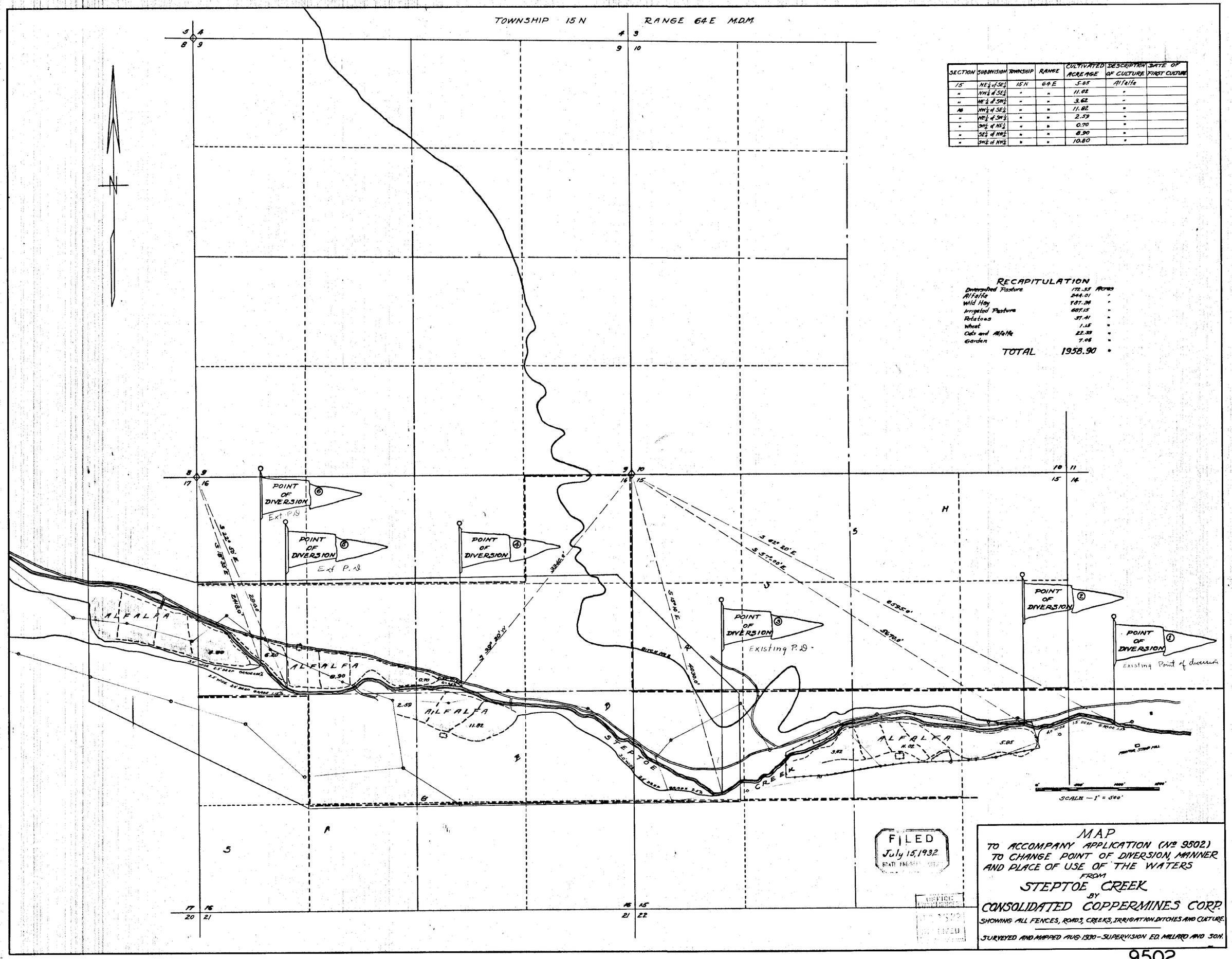

SECTION	SUBDIVISION	TOWNSHIP	RANGE	CULTIVATED ACREAGE	DESCRIPTION OF CULTURE	DATE OF FIRST CULTURE
15	NE¼ of SE¼	15 N	64 E	5.85	Alfalfa	
"	NW¼ of SE¼	"	"	11.02	"	
"	NE¼ of SW¼	"	"	3.62	"	
"	NW¼ of SE¼	"	"	11.82	"	
"	NE¼ of SW¼	"	"	2.59	"	
"	SW¼ of NE¼	"	"	0.70	"	
"	SE¼ of NW¼	"	"	8.90	"	
"	SW¼ of NW¼	"	"	10.80	"	

RECAPITULATION

Unirrigated Pasture	172.55	Acres
Alfalfa	244.01	"
Wild Hay	187.24	"
Irrigated Pasture	687.15	"
Potatoes	57.41	"
Wheat	1.15	"
Oats and Alfalfa	22.33	"
Garden	7.06	"
TOTAL	1958.90	"

MAP
TO ACCOMPANY APPLICATION (No 9502)
TO CHANGE POINT OF DIVERSION, MANNER
AND PLACE OF USE OF THE WATERS
FROM
STEPTOE CREEK
BY
CONSOLIDATED COPPERMINES CORP.
SHOWING ALL FENCES, ROADS, CREEKS, IRRIGATION DITCHES AND CULTURE

SURVEYED AND MAPPED AUG. 1930 — SUPERVISION E.D. MILLARD AND SON.

9502

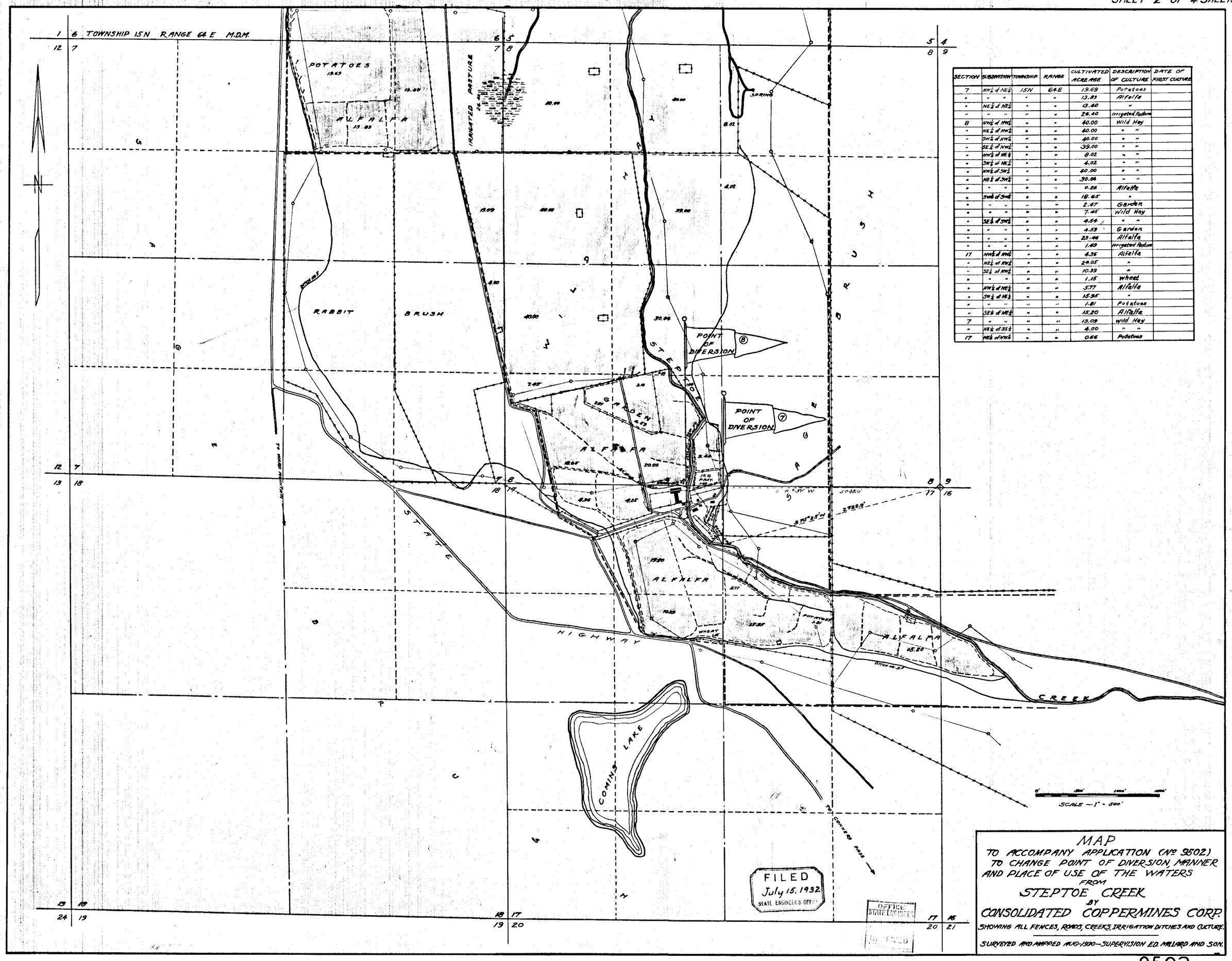

SECTION	SUBDIVISION	TOWNSHIP	RANGE	CULTIVATED ACREAGE	DESCRIPTION OF CULTURE	DATE OF FIRST CULTURE
7	NW¼ of NE¼	15N	64E	19.69	Potatoes	
"	" "	"	"	13.83	Alfalfa	
"	NE¼ of NE¼	"	"	13.40	"	
"	" "	"	"	26.40	Irrigated Pasture	
8	NW¼ of NW¼	"	"	40.00	Wild Hay	
"	NE¼ of NW¼	"	"	40.00	" "	
"	SW¼ of NW¼	"	"	40.00	" "	
"	SE¼ of NW¼	"	"	39.00	" "	
"	NW¼ of NE¼	"	"	8.02	" "	
"	SW¼ of NE¼	"	"	4.02	" "	
"	NW¼ of SW¼	"	"	40.00	" "	
"	NE¼ of SW¼	"	"	30.04	" "	
"	" "	"	"	0.26	Alfalfa	
"	SW¼ of SW¼	"	"	18.65	"	
"	" "	"	"	2.47	Garden	
"	" "	"	"	7.45	Wild Hay	
"	SE¼ of SW¼	"	"	4.54	" "	
"	" "	"	"	4.59	Garden	
"	" "	"	"	23.46	Alfalfa	
"	" "	"	"	1.49	Irrigated Pasture	
17	NW¼ of NW¼	"	"	4.36	Alfalfa	
"	NE¼ of NW¼	"	"	24.05	"	
"	SE¼ of NW¼	"	"	10.39	"	
"	" "	"	"	1.15	Wheat	
"	NW¼ of NE¼	"	"	5.77	Alfalfa	
"	SW¼ of NE¼	"	"	15.95	"	
"	" "	"	"	1.81	Potatoes	
"	SE¼ of NE¼	"	"	15.20	Alfalfa	
7	" "	"	"	13.09	Wild Hay	
"	NE¼ of SE¼	"	"	4.00	" "	
17	NE¼ of NW¼	"	"	0.66	Potatoes	

MAP
TO ACCOMPANY APPLICATION (No 9502)
TO CHANGE POINT OF DIVERSION, MANNER
AND PLACE OF USE OF THE WATERS
FROM
STEPTOE CREEK
BY
CONSOLIDATED COPPERMINES CORP.
SHOWING ALL FENCES, ROADS, CREEKS, IRRIGATION DITCHES AND CULTURE.

SURVEYED AND MAPPED AUG-1930—SUPERVISION E.D. MILLARD AND SON.

9502

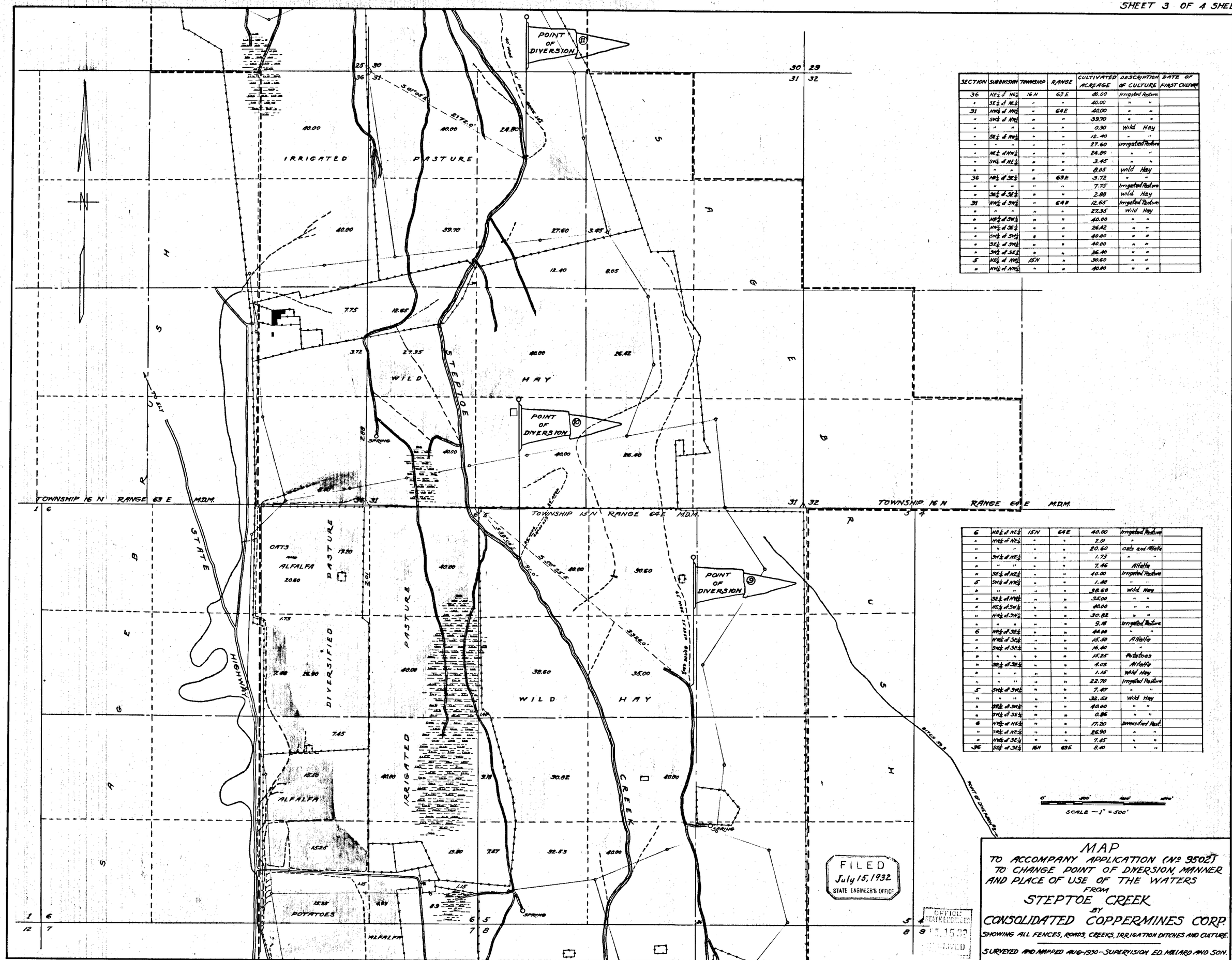

SECTION	SUBDIVISION	TOWNSHIP	RANGE	CULTIVATED ACREAGE	DESCRIPTION OF CULTURE	DATE OF FIRST CULTURE
36	NE¼ of NE¼	16 N	63 E	40.00	Irrigated Pasture	
"	SE¼ of NE¼	"	"	40.00	" "	
31	NW¼ of NW¼	"	64 E	40.00	" "	
"	SW¼ of NW¼	"	"	39.70	" "	
"	" "	"	"	0.30	Wild Hay	
"	SE¼ of NW¼	"	"	12.40	" "	
"	"	"	"	27.60	Irrigated Pasture	
"	NE¼ of NW¼	"	"	24.80	" "	
"	SW¼ of NE¼	"	"	3.45	" "	
"	" "	"	"	8.05	Wild Hay	
36	NE¼ of SE¼	"	63 E	3.72	" "	
"	" "	"	"	7.75	Irrigated Pasture	
"	SE¼ of SE¼	"	"	2.88	Wild Hay	
31	NW¼ of SW¼	"	64 E	12.65	Irrigated Pasture	
"	" "	"	"	27.35	Wild Hay	
"	NE¼ of SW¼	"	"	40.00	" "	
"	NW¼ of SE¼	"	"	26.42	" "	
"	SW¼ of SW¼	"	"	40.00	" "	
"	SE¼ of SW¼	"	"	40.00	" "	
"	SW¼ of SE¼	"	"	26.40	" "	
5	NE¼ of NW¼	15 N	"	30.60	" "	
"	NW¼ of NW¼	"	"	40.00	" "	

6	NE¼ of NE¼	15 N	64 E	40.00	Irrigated Pasture	
"	NW¼ of NE¼	"	"	2.01	" "	
"	" "	"	"	20.60	Oats and Alfalfa	
"	SW¼ of NE¼	"	"	1.73	" "	
"	" "	"	"	7.46	Alfalfa	
"	SE¼ of NE¼	"	"	40.00	Irrigated Pasture	
5	SW¼ of NW¼	"	"	1.40	" "	
"	" "	"	"	38.60	Wild Hay	
"	SE¼ of NW¼	"	"	35.00	" "	
"	NE¼ of SW¼	"	"	40.00	" "	
"	NW¼ of SW¼	"	"	30.82	" "	
"	" "	"	"	9.18	Irrigated Pasture	
6	NE¼ of SE¼	"	"	40.00	" "	
"	NW¼ of SE¼	"	"	15.50	Alfalfa	
"	SW¼ of SE¼	"	"	16.40	"	
"	" "	"	"	15.25	Potatoes	
"	SE¼ of SE¼	"	"	4.03	Alfalfa	
"	" "	"	"	1.15	Wild Hay	
"	" "	"	"	22.70	Irrigated Pasture	
5	SW¼ of SW¼	"	"	7.47	" "	
"	" "	"	"	32.53	Wild Hay	
"	SE¼ of SW¼	"	"	40.00	" "	
"	SW¼ of SE¼	"	"	0.86	" "	
6	NW¼ of NE¼	"	"	17.20	Diversified Past.	
"	SW¼ of NE¼	"	"	26.90	" "	
"	NW¼ of SE¼	"	"	7.45	" "	
36	SE¼ of SE¼	16 N	63 E	8.40	" "	

MAP
TO ACCOMPANY APPLICATION (No 9502)
TO CHANGE POINT OF DIVERSION, MANNER
AND PLACE OF USE OF THE WATERS
FROM
STEPTOE CREEK
BY
CONSOLIDATED COPPERMINES CORP.
SHOWING ALL FENCES, ROADS, CREEKS, IRRIGATION DITCHES AND CULTURE.
SURVEYED AND MAPPED AUG-1930 — SUPERVISION ED. MILLARD AND SON.

9502

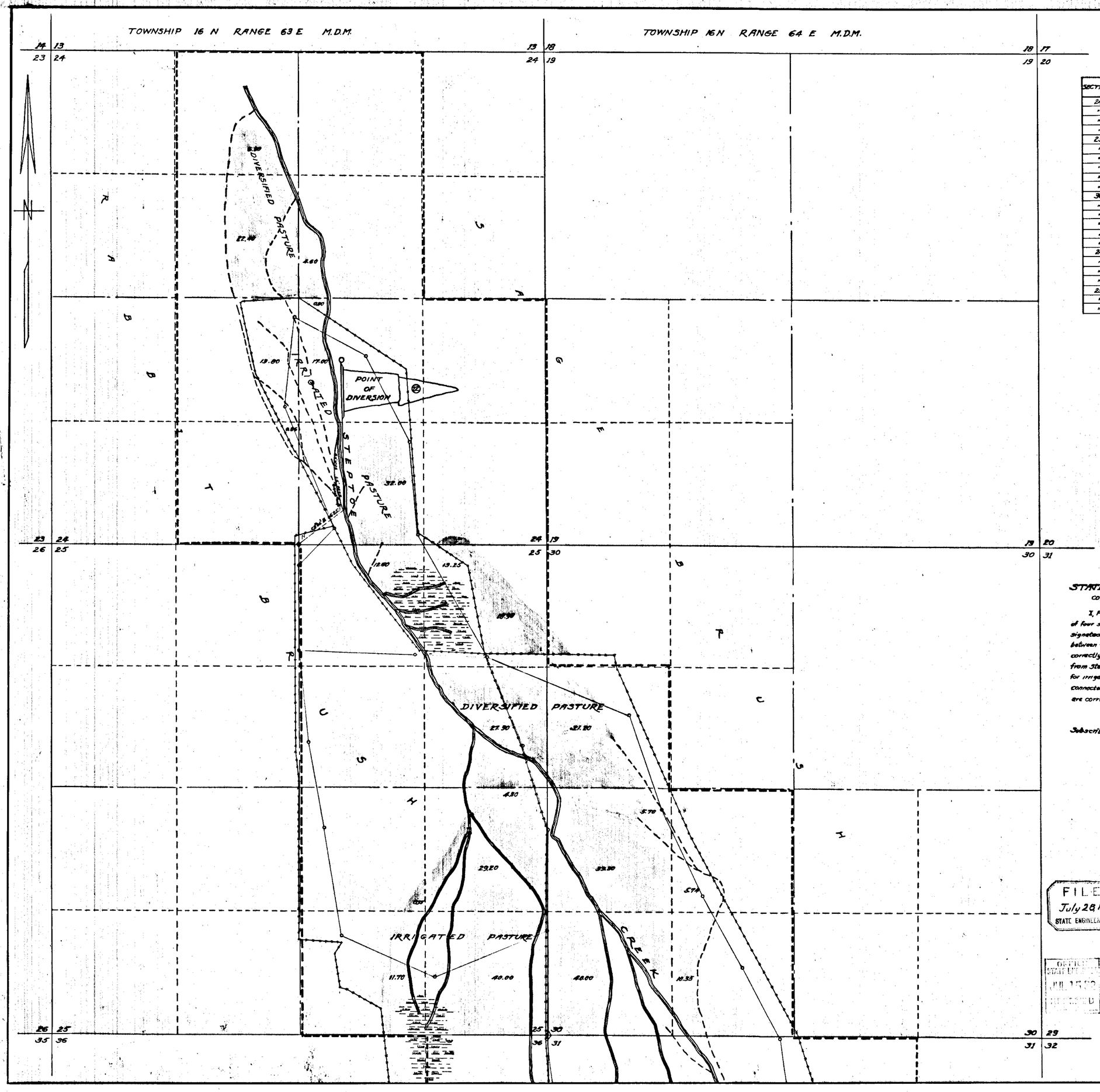

SECTION	SUBDIVISION	TOWNSHIP	RANGE	CULTIVATED ACREAGE	DESCRIPTION OF CULTURE	DATE OF FIRST CULTURE
24	NE¼ of SW¼	16 N	63 E	13.80	Irrigated Pasture	
"	NW¼ of SE¼	"	"	17.00	" "	
"	SE¼ of SW¼	"	"	0.86	" "	
"	SW¼ of SE¼	"	"	32.00	" "	
25	NW¼ of NE¼	"	"	12.60	" "	
"	NE¼ of NE¼	"	"	13.25	" "	
"	NW¼ of SE¼	"	"	0.75	" "	
"	NE¼ of SE¼	"	"	29.20	" "	
"	SW¼ of SE¼	"	"	11.70	" "	
"	SE¼ of SE¼	"	"	40.00	" "	
30	NW¼ of SW¼	"	64 E	33.30	" "	
"	NE¼ of SW¼	"	"	5.74	" "	
"	SW¼ of SW¼	"	"	40.00	" "	
"	SE¼ of SW¼	"	"	10.35	" "	
"	SW¼ of NW¼	"	"	21.20	Diversified Past.	
"	NW¼ of SW¼	"	"	5.70	" "	
24	NE¼ of NW¼	"	63 E	6.80	" "	
"	SE¼ of NW¼	"	"	22.40	" "	
"	SW¼ of NE¼	"	"	4.60	" "	
"	NW¼ of SE¼	"	"	0.80	" "	
25	NE¼ of NE¼	"	"	18.90	" "	
"	SE¼ of NE¼	"	"	27.90	" "	
"	NE¼ of SW¼	"	"	4.30	" "	

STATE OF NEVADA, }ss
COUNTY OF WHITE PINE

I, Frank Millard, being first duly sworn, depose and say that this map, consisting of four sheets, numbered from 1 to 4, inclusive, has been correctly drawn to the designated scale from field notes of a survey made under my supervision and direction between the 20th day of July, and the 18th day of August, 1930; that it truly and correctly represents the location and extent of the works used to divert water from Steptoe Creek, in White Pine County, by Consolidated Coppermines Corporation, for irrigation purposes. That all other works or streams which are crossed by or connected with said works, and the boundary, area and kind of culture of lands irrigated, are correctly shown and designated hereon.

F. Millard
STATE WATER RIGHT SURVEYOR.

Subscribed and sworn to before me this day of 1932.

NOTARY PUBLIC IN AND FOR WHITE PINE COUNTY, NEVADA

FILED
July 28, 1932.
STATE ENGINEER'S OFFICE

SCALE — 1" = 500'

OFFICE STATE ENGINEER JUL 15 '32 FILED

MAP
TO ACCOMPANY APPLICATION (No 9502)
TO CHANGE POINT OF DIVERSION, MANNER AND PLACE OF USE OF THE WATERS
FROM
STEPTOE CREEK
BY
CONSOLIDATED COPPERMINES CORP.

SHOWING ALL FENCES, ROADS, CREEKS, IRRIGATION DITCHES AND CULTURE.

SURVEYED AND MAPPED AUG-1930—SUPERVISION ED. MILLARD AND SON.

9502