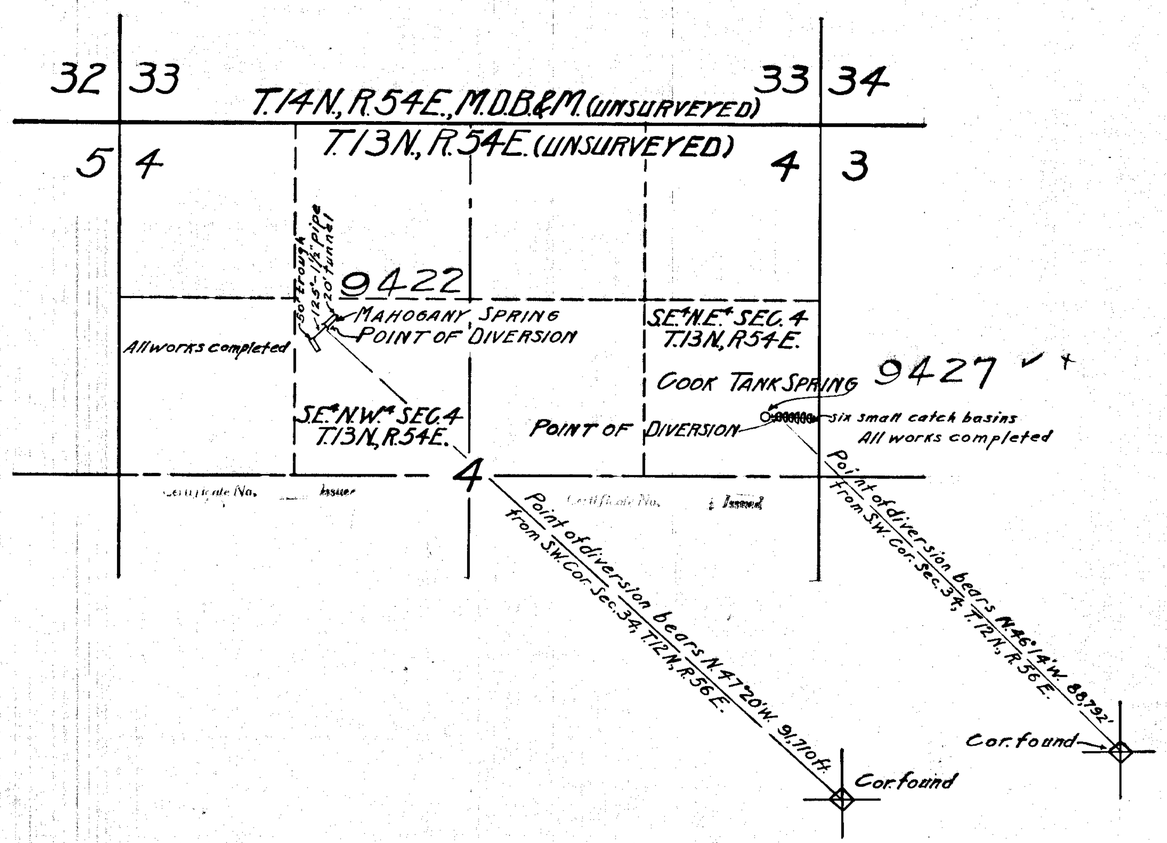

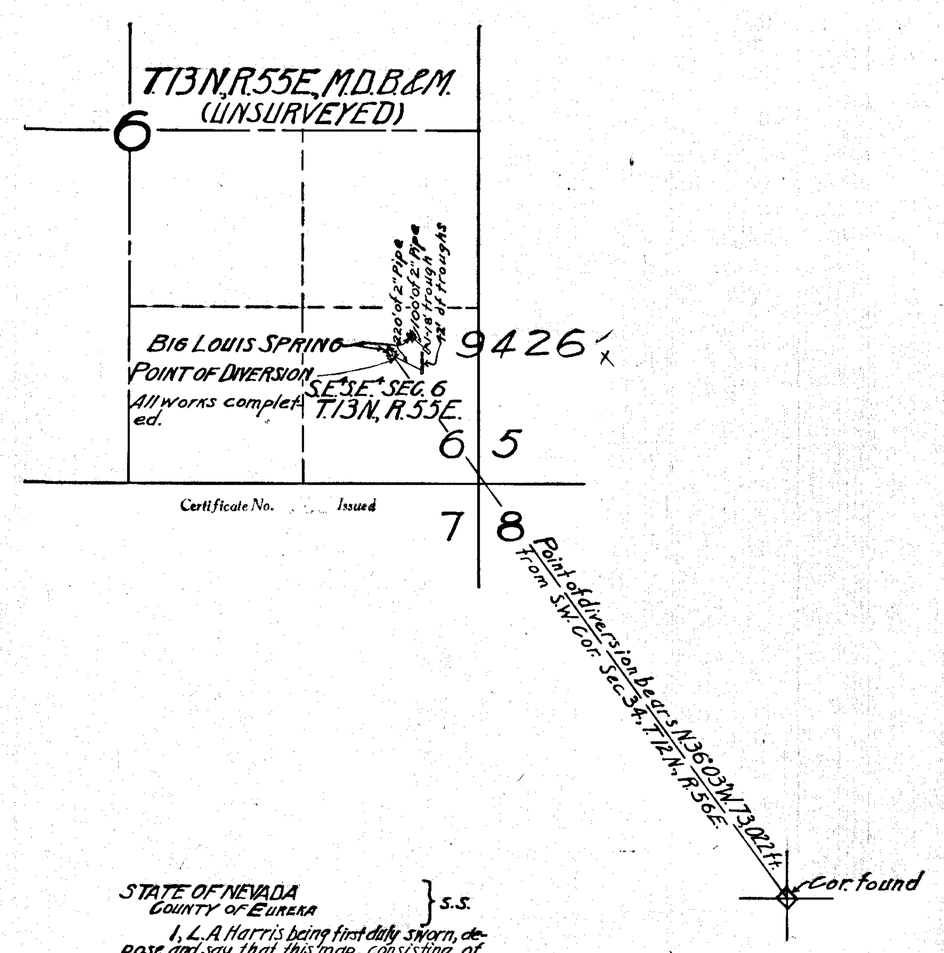

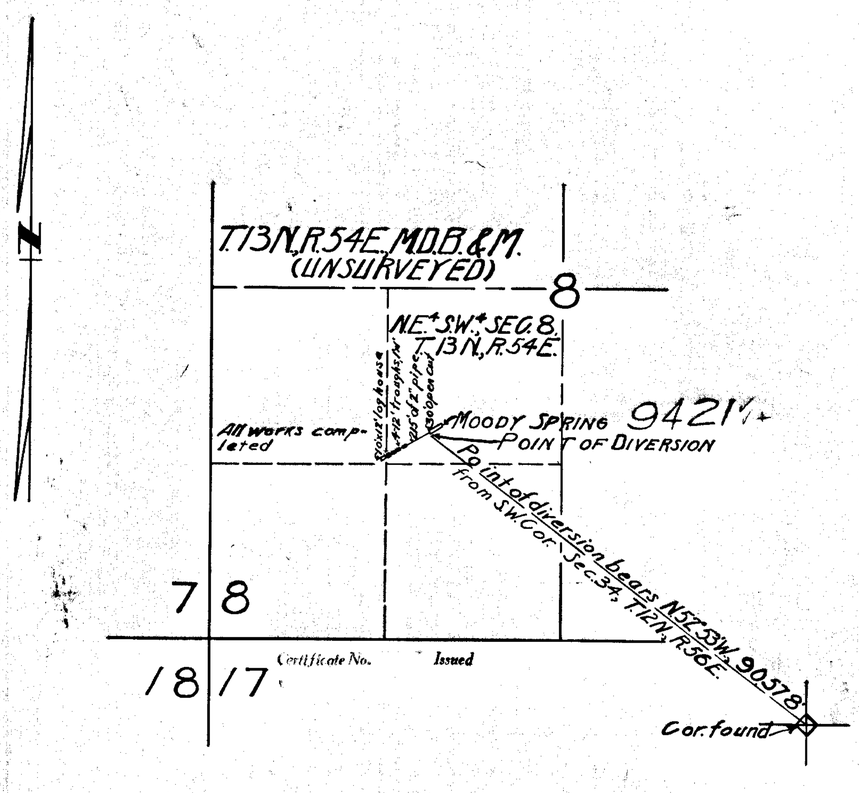

STATE OF NEVADA
COUNTY OF EUREKA } S.S.

I, L. A. Harris being first duly sworn, depose and say that this map, consisting of one sheet, has been correctly drawn to the designated scale from field notes of a survey made by me between the 11 day of April and the 7 day of May, 1931; that it truly and correctly represents the location and extent of the completed works used to divert water from Mahogany, Cook Tank, Moody, & Big Louis Springs in Nye County by A. C. Florio for stockwatering purposes. That the point of diversion, the approximate location and size of the diverting channel or other conduit, the place and manner of use, and the location and names of all other works or streams which are crossed by, or connected with the said works, are fully and correctly designated thereon.

L. A. Harris
STATE WATER RIGHT SURVEYOR

Subscribed and sworn to before me this 20th day of June 1931

E. A. Gillman
NOTARY PUBLIC IN AND FOR EUREKA COUNTY, NEVADA.

Certificate No. 1993 Issued June 22, 1933 9421

Certificate No. 1994 Issued June 22, 1933 9422

Certificate No. 1998 Issued June 22, 1933 9426

Certificate No. 1999 Issued June 22, 1933 9427

FILED
June 23, 1931
STATE ENGINEER'S OFFICE

OFFICE STATE ENGINEER
JUN 23 31
RECEIVED

Scale, 1 IN. = 600 Feet.
0 200 400 600 800 1000 2000 3000

MAP TO ACCOMPANY
APPLICATION
TO APPROPRIATE WATER
FOR
STOCKWATERING
BY
A. C. FLORIO
FROM
MAHOGANY, COOK TANK, MOODY, & BIG LOUIS SPRS.

Place in File 9421-9422-9426-9427