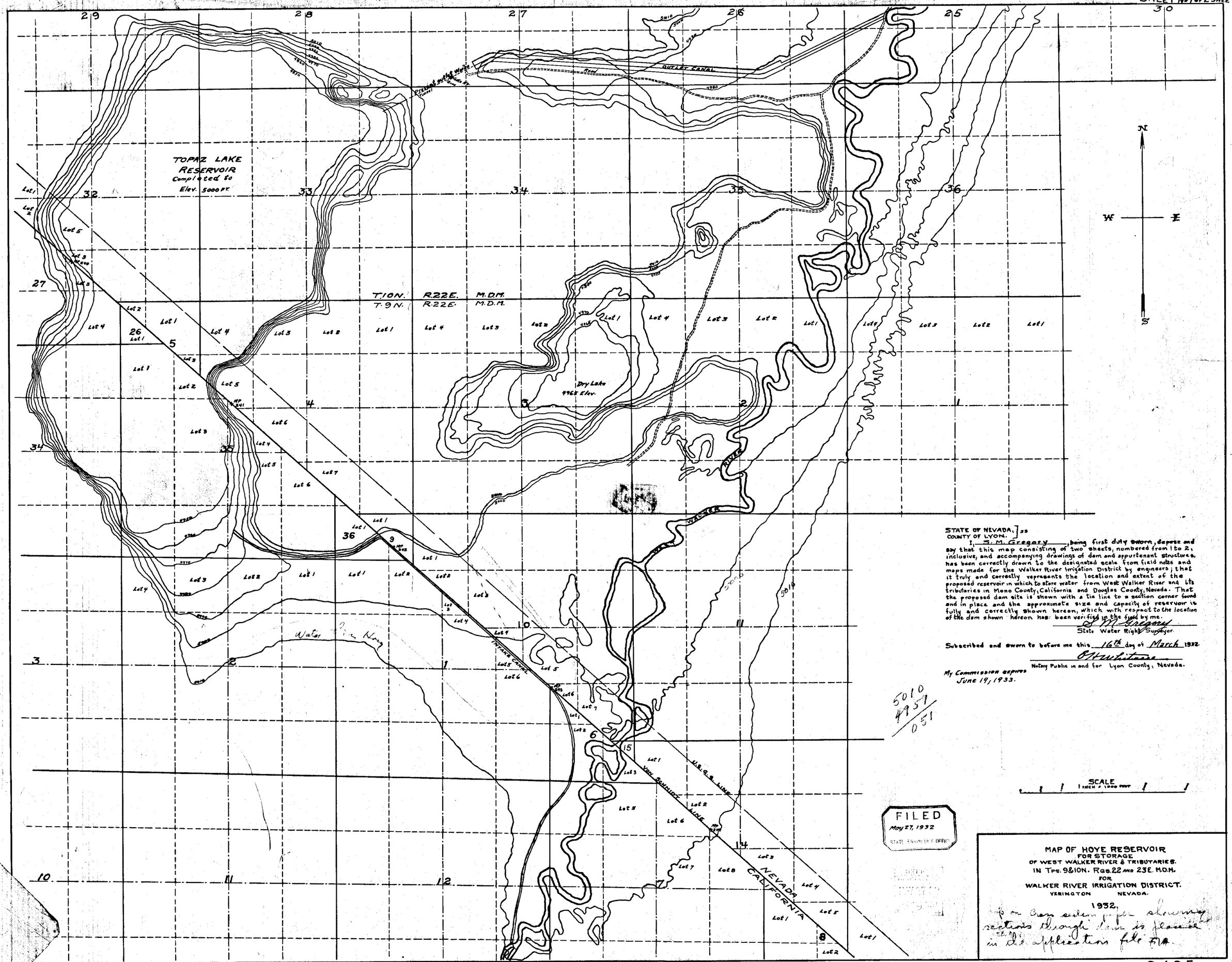

STATE OF NEVADA,] ss
COUNTY OF LYON.]

I, S. M. Gregory, being first duly sworn, depose and say that this map consisting of two sheets, numbered from 1 to 2, inclusive, and accompanying drawings of dam and appurtenant structures, has been correctly drawn to the designated scale from field notes and maps made for the Walker River Irrigation District by engineers; that it truly and correctly represents the location and extent of the proposed reservoir in which to store water from West Walker River and its tributaries in Mono County, California and Douglas County, Nevada. That the proposed dam site is shown with a tie line to a section corner found and in place and the approximate size and capacity of reservoir is fully and correctly shown hereon, which with respect to the location of the dam shown hereon has been verified in the field by me.

S M Gregory
State Water Rights Surveyor.

Subscribed and sworn to before me this 16th day of March 1932.

O H Whitmore
Notary Public in and for Lyon County, Nevada.

My Commission expires
June 19, 1933.

5010
4957
051

SCALE
1 INCH = 1000 FEET

FILED
May 27, 1932
STATE ENGINEER'S OFFICE

MAP OF HOYE RESERVOIR
FOR STORAGE
OF WEST WALKER RIVER & TRIBUTARIES.
IN TPS. 9 & 10N. RGS. 22 AND 23E. M.D.M.
FOR
WALKER RIVER IRRIGATION DISTRICT.
YERINGTON NEVADA.
1932.

Map on cross section paper showing sections through dam is placed in the application file F.M.

9405

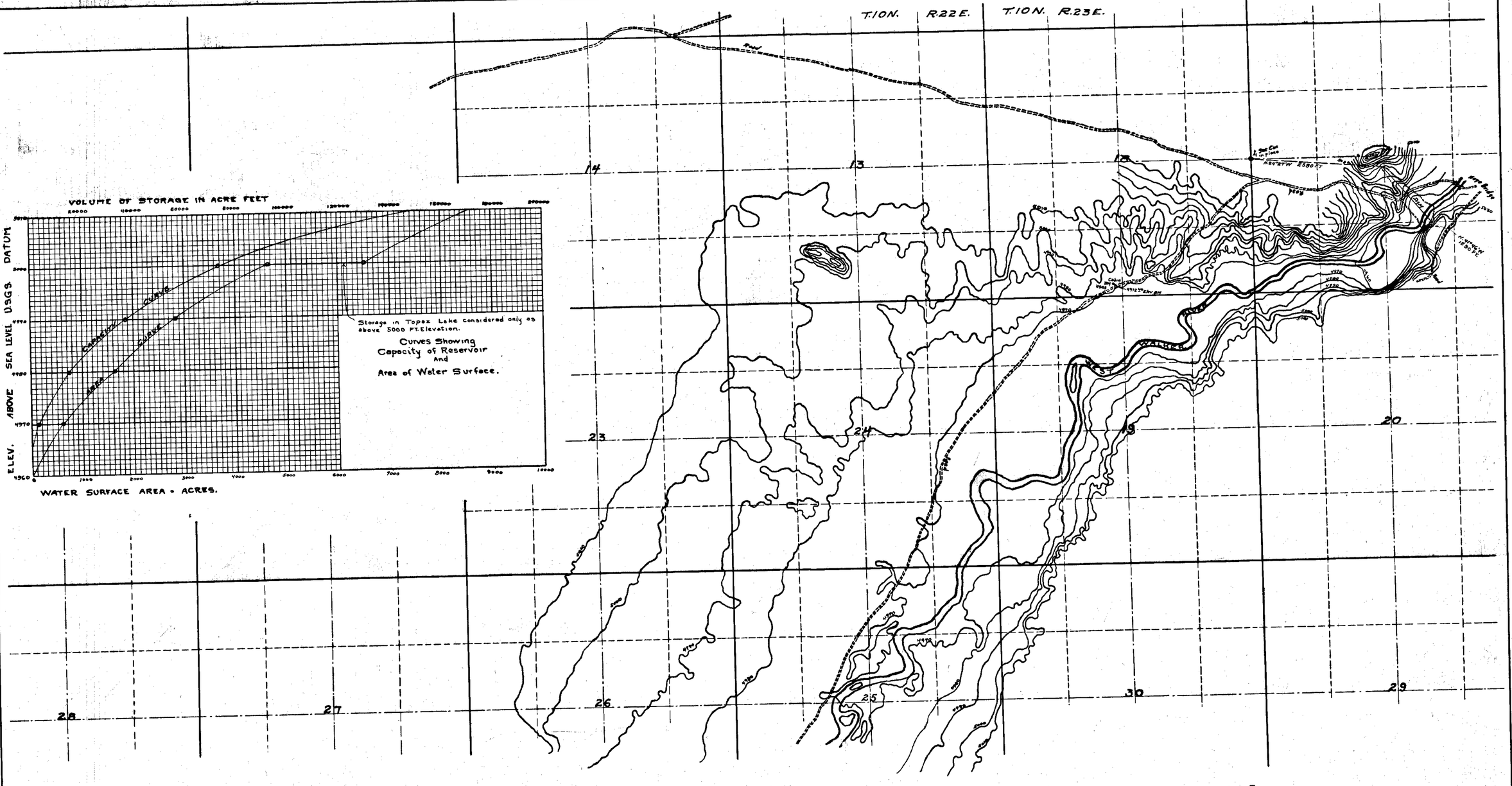

STATE OF NEVADA] ss.
COUNTY OF LYON]

I, S. M. Gregory, being first duly sworn, depose and say that this map consisting of two sheets, numbered from 1 to 2, inclusive, and accompanying drawings of dam and appurtenant structures has been correctly drawn to the designated scale from field notes and maps made for the Walker River Irrigation District by engineers; that it truly and correctly represents the location and extent of the proposed reservoir in which to store water from West Walker River and its tributaries in Mono County, California and Douglas County, Nevada. That the proposed dam site is shown with a tie line to a section corner found and in place and the approximate size and capacity of reservoir is fully and correctly shown hereon, which with respect to the location of the dam shown hereon has been verified in the field by me.

S. M. Gregory
State Water Right Surveyor.

Subscribed and sworn to before me this 16th day of March 1932.

E. W. Whitmore
Notary Public in and for Lyon County, Nevada.

My Commission expires June 19, 1933.

N
W E
S

Map on Cross Section paper showing sections through dam is placed in the application file F.W.

FILED
May 27, 1932
STATE ENGINEER'S OFFICE

MAP OF HOYE RESERVOIR
FOR STORAGE
OF WEST WALKER RIVER & TRIBUTARIES
IN TPS. 9 & 10 N. RGS. 22 AND 23 E. M.D.M.
FOR
WALKER RIVER IRRIGATION DISTRICT.
YERINGTON NEVADA
1932
SCALE

9405

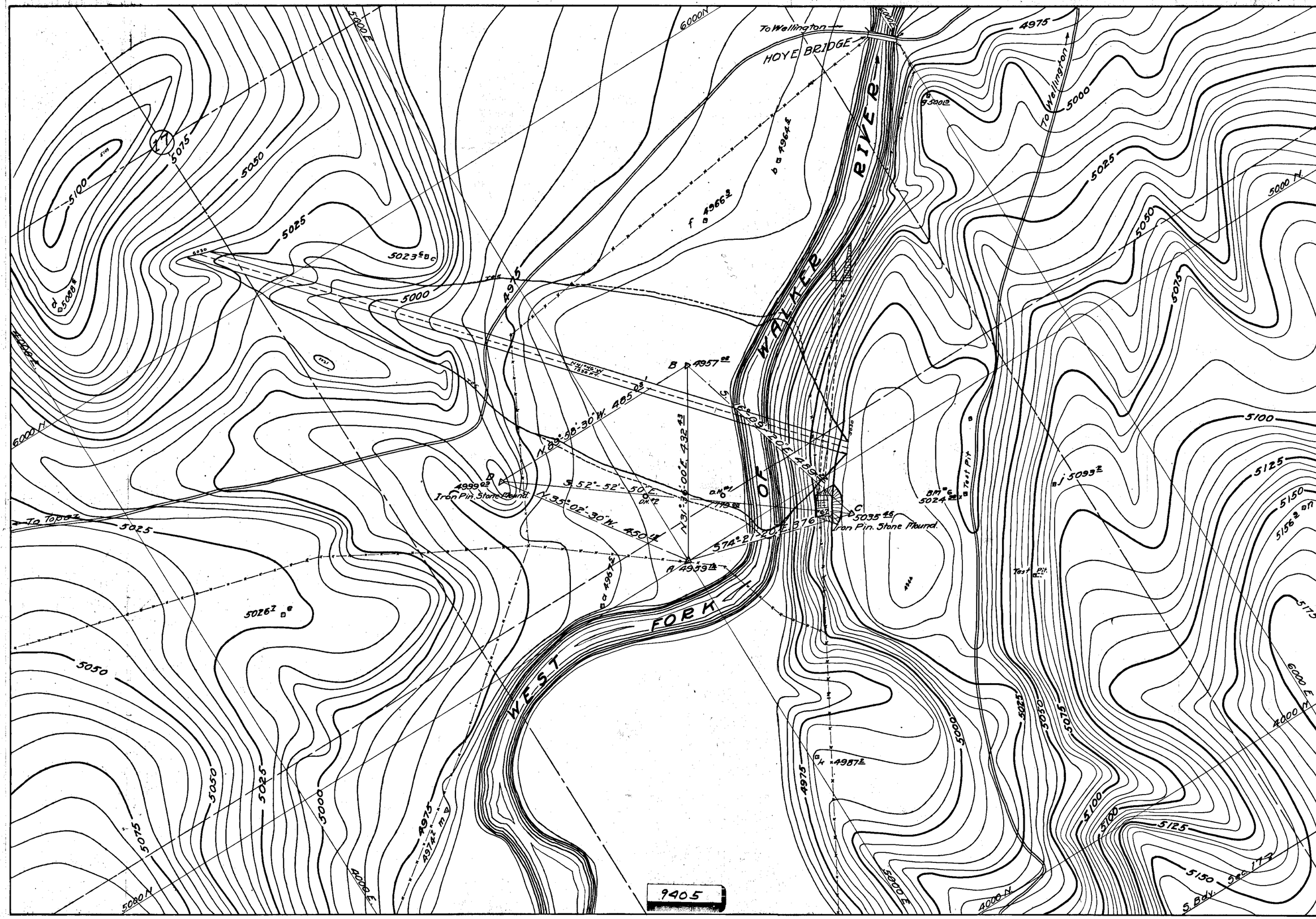

Sea Level D
G.S. Bench M
True Meridian
solar observa
determined b
¼ Corner Sec
Damsite
T. 10 N. R. 23

WALKER RIVER
WEST W
STORAGE
TOPOGR

HOYE BR
Scale: 1" = 10
Contour
Surveyed and D
Map on Cross
sections thro
application for