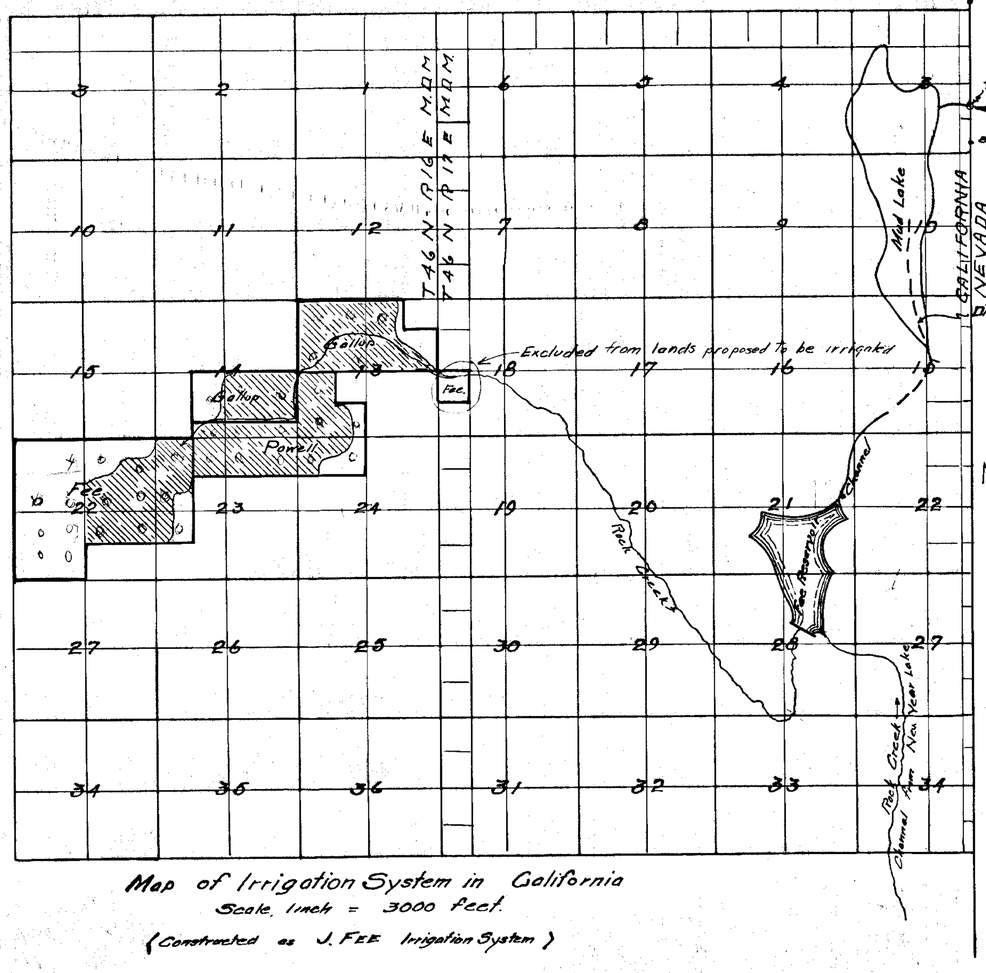

Map of Irrigation System in California
Scale, 1 inch = 3000 feet.
(Constructed as J. FEE Irrigation System)

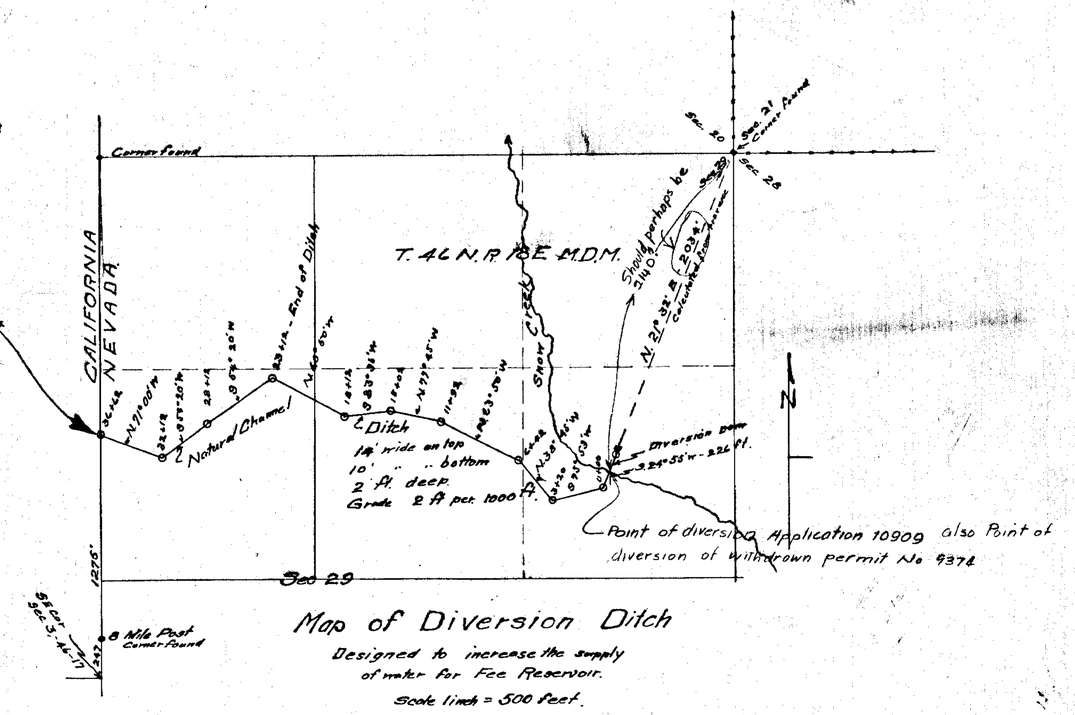

Map of Diversion Ditch
Designed to increase the supply of water for Fee Reservoir.
Scale 1 inch = 500 feet.

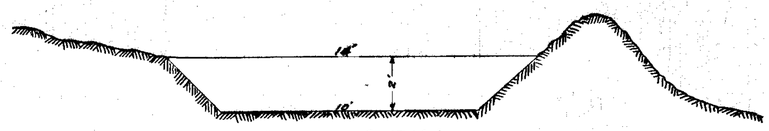

Section of Ditch.

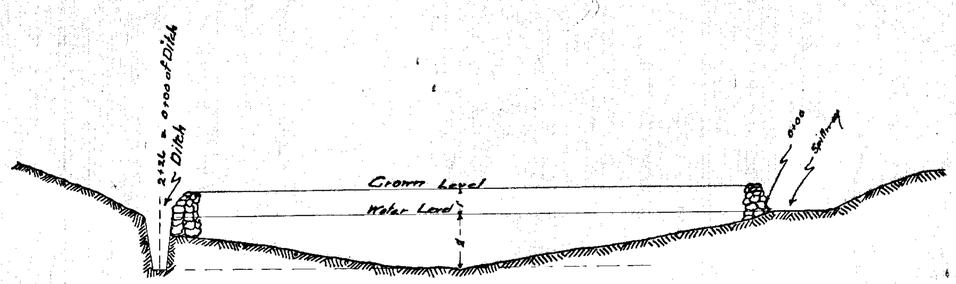

Profile of Diversion Dam.
Scales Horizontal, 1 in = 30 feet
Vertical, 1 inch = 3 feet.

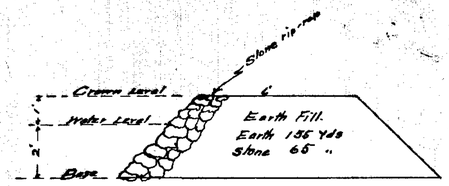

Section of Dam.

State of California
County of Modoc ——— SS
I, A. M. Green, of County California, being first duly sworn, deposes and say that this map has been correctly drawn to the scales designated thereon, from field notes taken during an actual survey of said diversion ditch made by me on the 6th day of September, 1930; that it truly and correctly represents the proposed works to divert water from Snow Creek, in Washoe County, Nevada, a tributary of Carr Head Lake, in Modoc County California by E. J. Fee and others, for irrigation purposes; that all other known or works crossed by or connected with the said works, and the approximate boundary and area of lands to be irrigated therefrom are correctly shown and designated.
A. M. Green
State Water Right Surveyor.

Subscribed and sworn to before me this 16th day of September, 1930.
E. J. Baldwin
Notary Public.

FILED
November 28, 1930
STATE ENGINEER'S OFFICE

Map of Diversion Ditch,
Designed to increase the water supply for
Fee Reservoir
To Accompany Application No 9374
Made by Fee, Powell and Gallup.

11192 - 11193 - 10909 Place in → 9374
17478