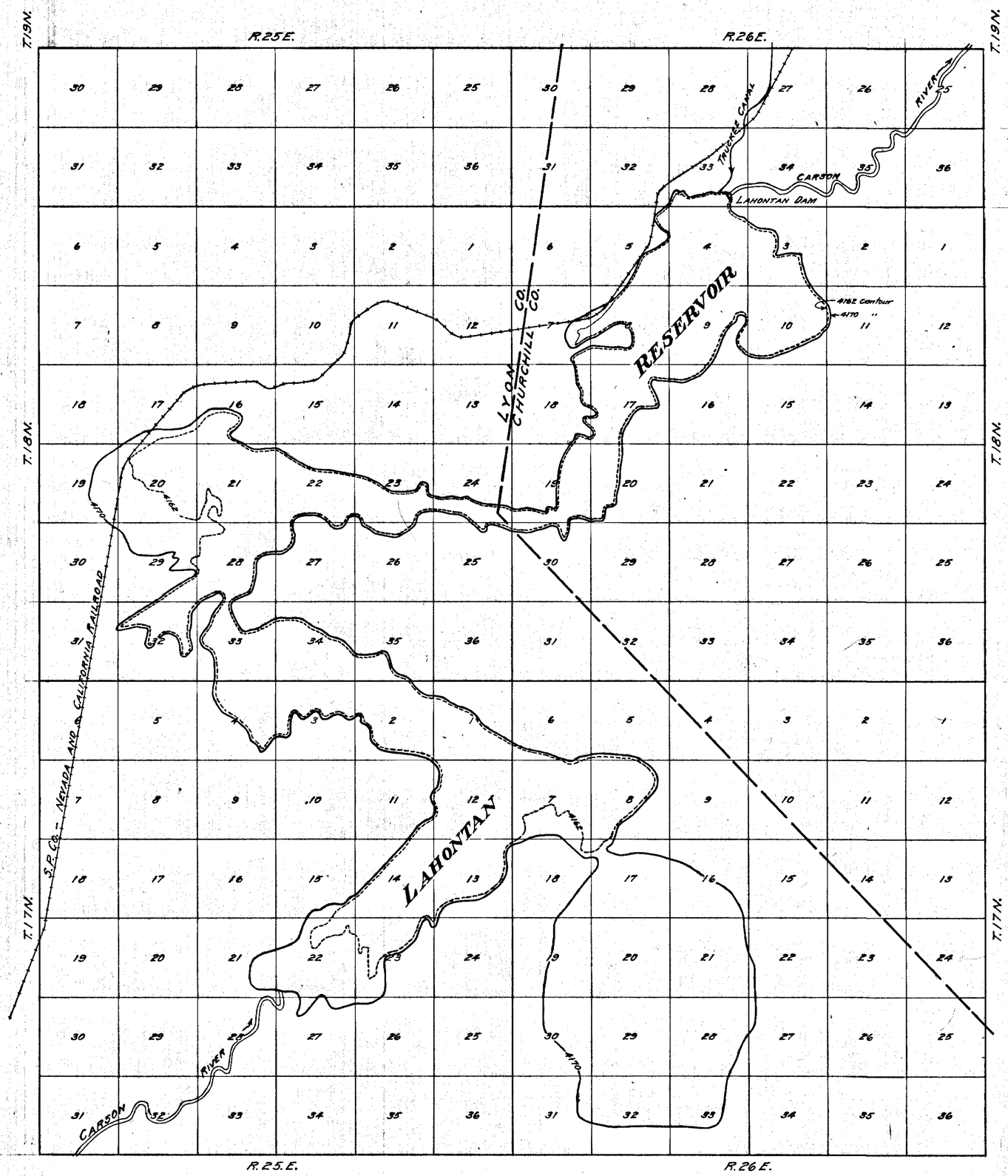

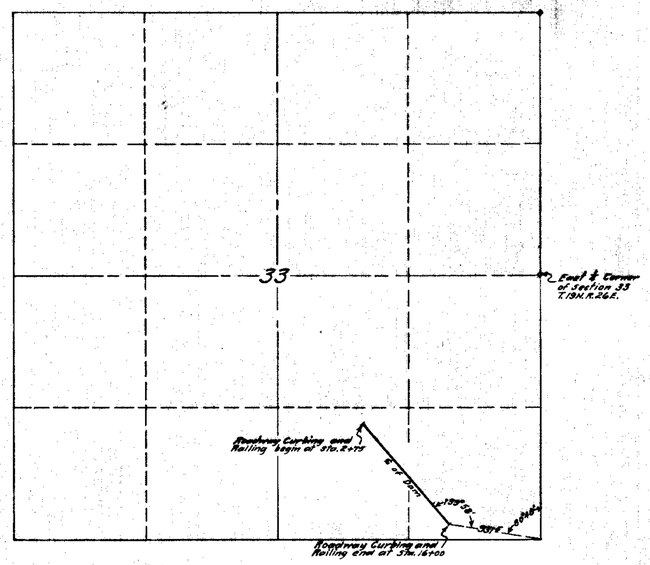

LOCATION OF LAHONTAN DAM ON CARSON RIVER
IN SECTION 33 T.19N.R.26E.
SCALE 1" = 800'

NOTE: All elevations refered to Sea level datum.
Lahontan Dam concrete weir crest = Elev. 4162
Present Flashboard control to Elev. 4164
Design and construction for control works for additional storage under this application to be subject to approval of the Chief Engineer - U.S. Bureau of Reclamation.

LAHONTAN RESERVOIR CAPACITY TABLE	
CONTOUR ELEVATION (FEET)	STORAGE CAPACITY (ACRE FEET)
4170	370000
4168	342200
4166	317100
4164	294400
4162	273600
4160	254300
4150	175000
4140	120600
4130	76400
4120	45750
4110	26515
4100	13900
4090	6070
4080	1990
4070	385

STATE OF NEVADA } SS.
County of Churchill }

I, Hugh M. Wilson of Fallon, Nevada being first duly sworn, depose and say that this map, consisting of three sheets, numbered from 1 to 3 inclusive, has been correctly drawn by me to the designated scale from field notes, maps and other records on file in the office of the United States Bureau of Reclamation and the Truckee-Carson Irrigation District in Fallon, Nevada which, with respect to the location of the Dam shown thereon, have been verified in the field by me, that it truly and correctly represents the location and extent of the works used to store waters from the Truckee and Carson Rivers in Lahontan Reservoir in Churchill and Lyon Counties (Sheet 1) the location and extent of the Truckee Canal and Diversion Dam in Story, Washoe, Lyon and Churchill Counties for diversion and conveyance of waters from the Truckee River to Lahontan Reservoir (sheet 2) and lands to be irrigated from Lahontan Reservoir in Churchill County (Sheet 3).

Hugh M. Wilson
STATE WATER RIGHT SURVEYOR

Subscribed and sworn to before me this 29th day of November 1930

[signature]
NOTARY PUBLIC IN AND FOR CHURCHILL CO. NEVADA
MY commission expires January 30, 1931

SCALE - MILES

FILED
1-22-31
STATE ENGINEER'S OFFICE

OFFICE STATE ENGINEER
FEB 28 '31
RECEIVED
ANS.

OFFICE STATE ENGINEER
JAN 22 '31
RECEIVED
ANS.

MAP TO ACCOMPANY
APPLICATION No. 9330
FOR PERMIT TO APPROPRIATE
PUBLIC WATERS FROM
TRUCKEE RIVER
FOR ADDITIONAL STORAGE
IN LAHONTAN RESERVOIR
BY TRUCKEE-CARSON IRRIGATION DISTRICT

9330 D-115-9

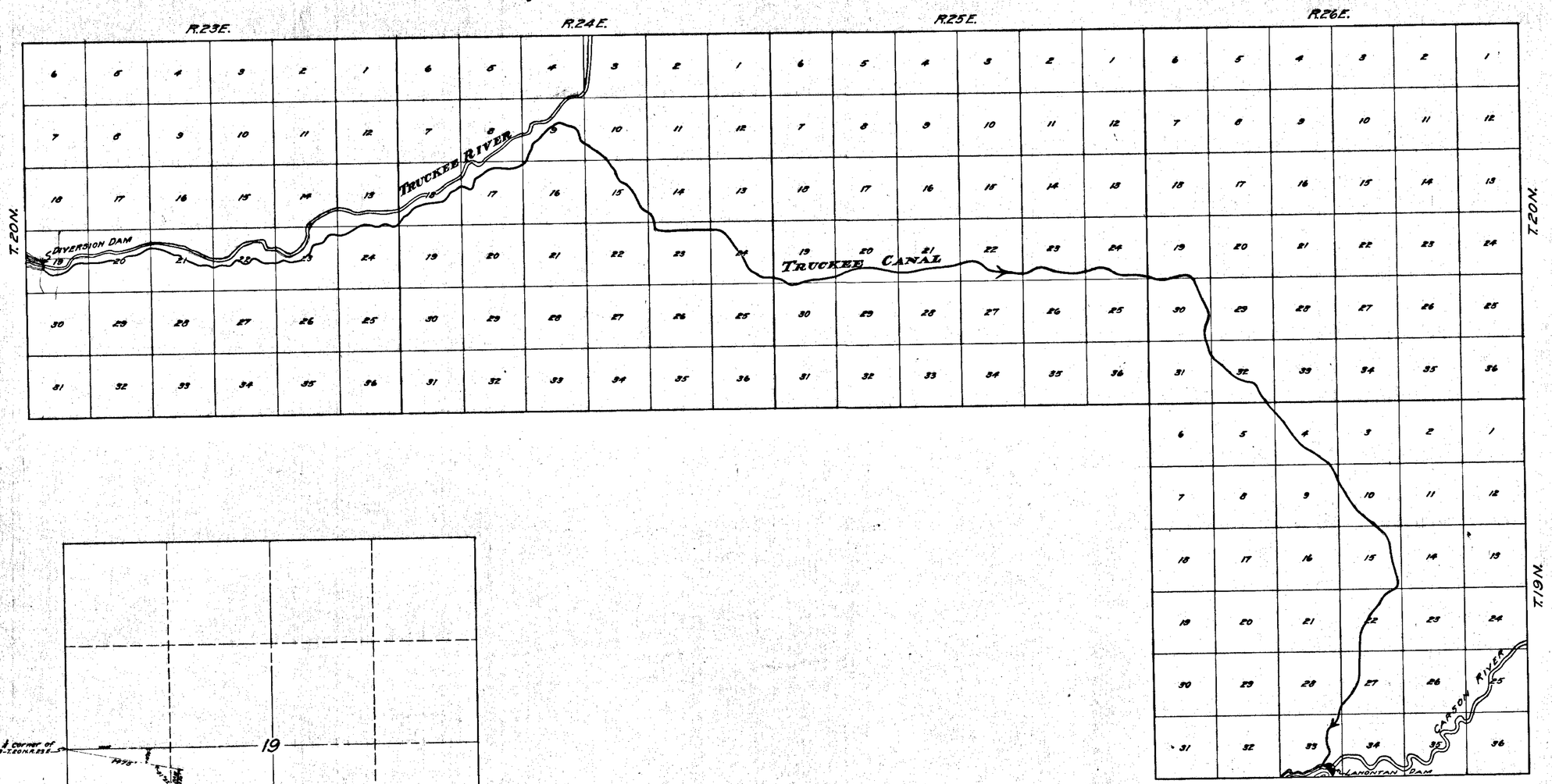

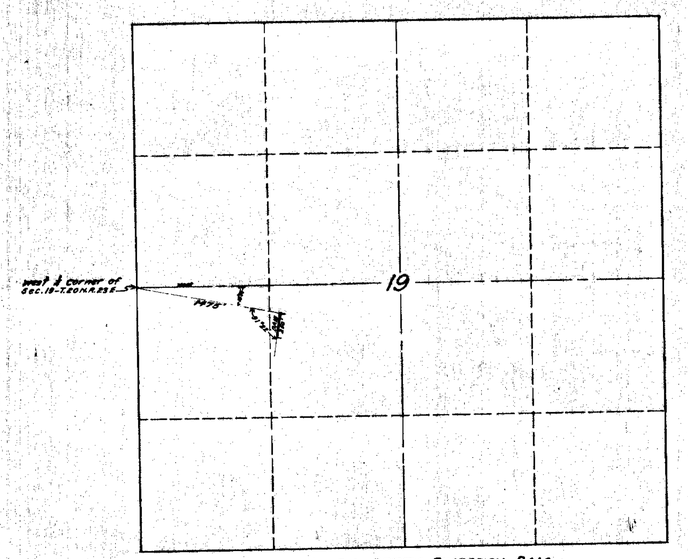

LOCATION OF DERBY DIVERSION DAM
ON THE TRUCKEE RIVER
SECTION 19 T.20 N. R.23 E.
SCALE 1" = 800'

SCALE—MILES

0 1 2 3 4

FILED
1-22-31
STATE ENGINEER'S OFFICE

OFFICE STATE ENGINEER
FEB 28 '31
RECEIVED
ANS.

OFFICE STATE ENGINEER
JAN 22 '31
RECEIVED
ANS.

MAP TO ACCOMPANY
APPLICATION No. 9330
FOR PERMIT TO APPROPRIATE
PUBLIC WATERS FROM
TRUCKEE RIVER
FOR ADDITIONAL STORAGE
IN LAHONTAN RESERVOIR
BY TRUCKEE-CARSON IRRIGATION DISTRICT

9330

D-115-9

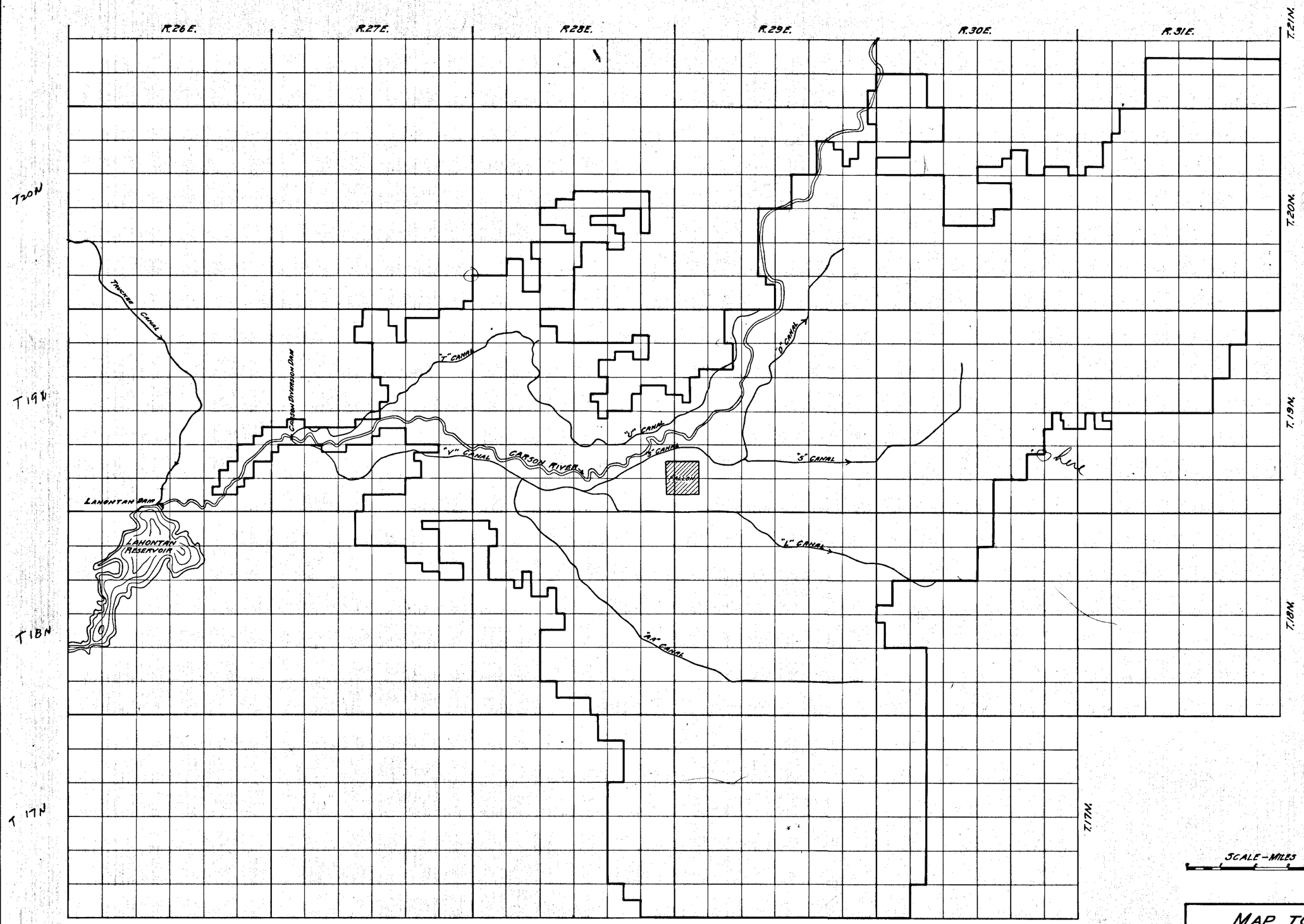

FILED
1/22/31
STATE ENGINEER

OFFICE
STATE ENGINEER
JAN 22 '31
RECEIVED
AM

MAP TO ACCOMPANY
APPLICATION No 9330
FOR PERMIT TO APPROPRIATE
PUBLIC WATERS FROM
TRUCKEE RIVER
FOR ADDITIONAL STORAGE
IN LAHONTAN RESERVOIR
BY TRUCKEE-CARSON IRRIGATION DISTRICT