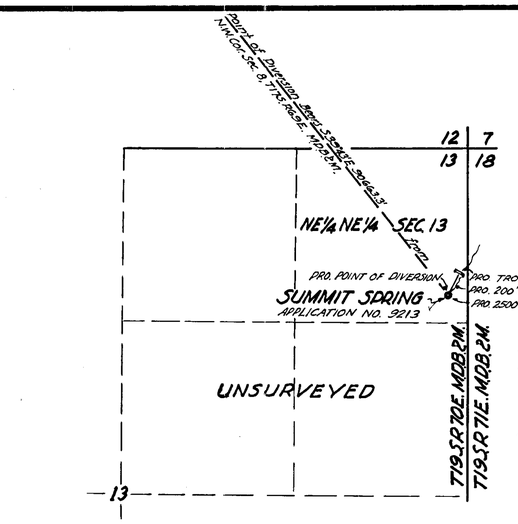

Proposed Works:
A 2500 gallon catchbasin to be excavated at Spring from which water will be conducted thru approximately 200' of 1½" pipe to a galvanized iron trough Northerly from Spring.

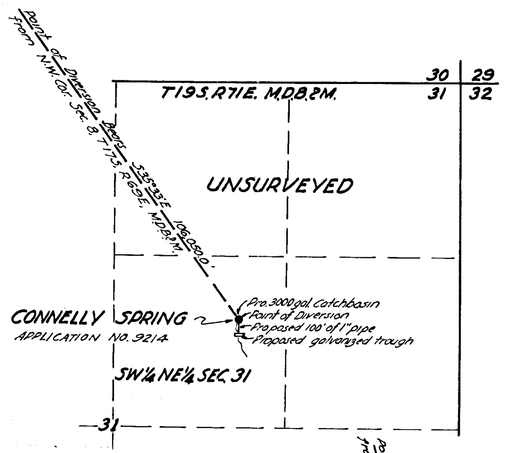

Proposed Works:
A 3000 gallon catchbasin to be excavated at Spring from which water will be conducted thru approximately 100 feet of 1 inch pipe to a galvanized iron trough Southerly from point of diversion.

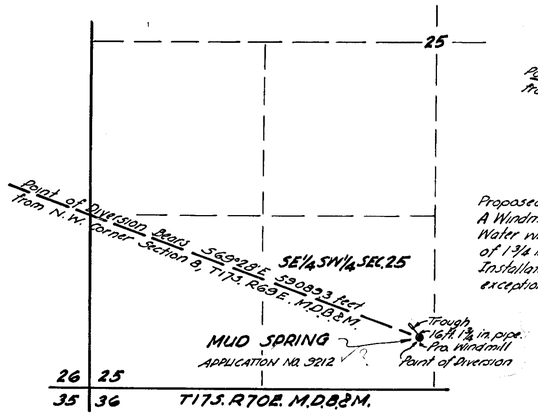

Proposed Works:
A Windmill to lift water out of Spring. Water will be conducted thru 16 feet of 1¼ inch pipe to a concrete trough. Installation is complete with the exception of the windmill.

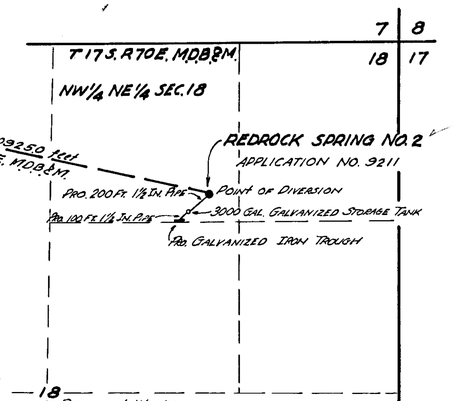

Proposed Works:
Water will be diverted at the Spring thru 200 feet of 1½ inch pipe into a 3000 gallon storage tank from which water will be conducted thru approximately 100 feet of 1½ inch pipe to a galvanized iron trough.

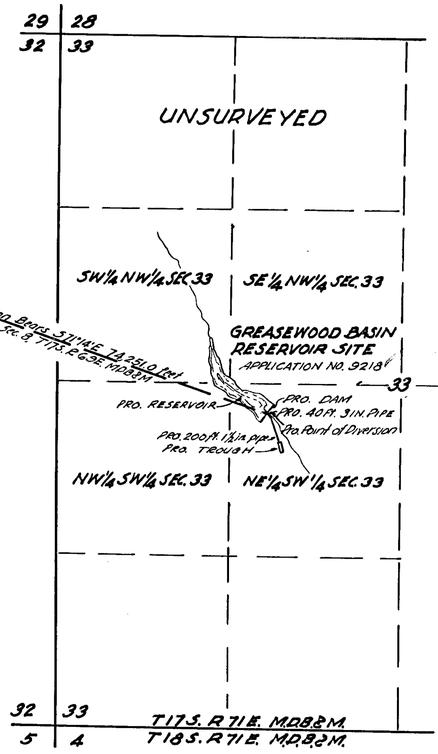

Proposed Works:
To build an earthfill dam with height of approximately 12 feet and crown length of 150 feet. Reservoir will be approximately 500 feet long and will hold about 1,000,000 gallons of storm waters. Water will be conducted from reservoir by 40 feet of 3 inch pipe thru base of dam and 200 feet of 1½ inch pipe to a galvanized iron trough.

Scale 1 inch = 600 feet

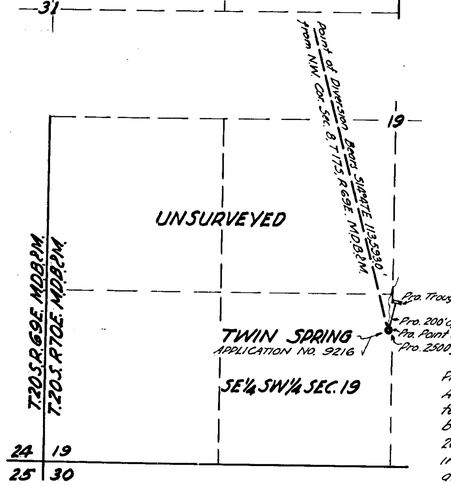

Proposed Works:
A 2500 gallon catchbasin to be excavated at Spring from which water will be conducted thru approximately 200 feet of 1½ inch pipe to a galvanized iron trough Northerly from point of diversion.

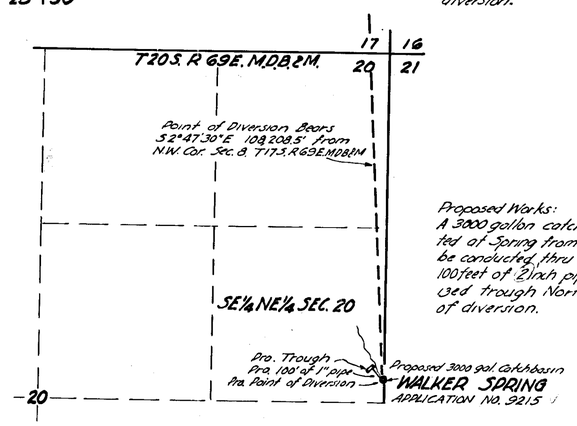

Proposed Works:
A 3000 gallon catchbasin to be excavated at Spring from which water will be conducted thru approximately 100 feet of 2 inch pipe to a galvanized trough Northerly from point of diversion.

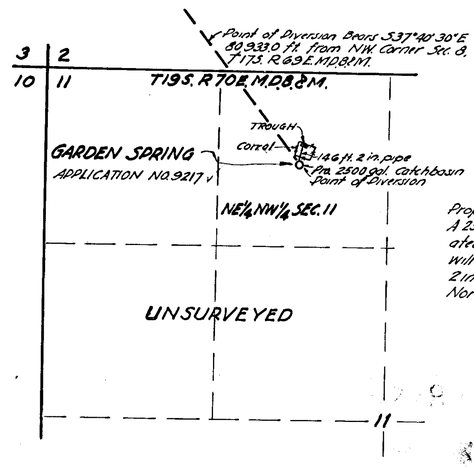

Proposed Works:
A 2500 gallon catchbasin to be excavated at Spring from which water will be conducted thru 146 feet of 2 inch pipe to a concrete trough Northerly from point of diversion.

STATE OF NEVADA }
COUNTY OF CLARK } ..S.S.

I, J.T. McWilliams, being first duly sworn, depose and say that this map consisting of one sheet, has been correctly drawn to the designated scale from field notes of a survey made under my supervision between the 11th day of November and the 10th day of December 1929, that it truly and correctly represents the location and extent of the proposed works used to divert water from Redrock Spring No. 2 Serial No. 9211, Mud Spring Ser. No. 9212, Summit Spring Ser. No. 9213, Connelly Spring Ser. No. 9214, Walker Spring Ser. No. 9215, Twin Spring Ser. No. 9216, Garden Spring Ser. No. 9217 and Greasewood Basin Reservoir Site Ser. No. 9218, in Clark County by McGonigle and Gentry, a partnership, for stockwatering purposes. That the proposed point of diversion, the approximate location and size of the diversion channel or other conduits, the place and manner of use, the location of Dam in Greasewood Basin and the diverting conduit and manner of use and location and names of all other works or streams which are crossed by, or connected with the said works, are fully and correctly designated thereon.

J.T. McWilliams
State Water Right Surveyor

Subscribed and sworn to before me this 21st day of February 1930

Notary Public in and for County of Clark, State of Nevada.

My Commission expires March 25th 1933

SHEET 2 OF 3 SHEETS

Certificate No. 3014 Issued Dec. 2 1936 Under #9218

FILED
March 1, 1930
STATE ENGINEER'S OFFICE

File

(S)

MAP TO ACCOMPANY
APPLICATIONS
TO APPROPRIATE WATER
FOR
STOCKWATERING
BY
McGONIGLE AND GENTRY
(A PARTNERSHIP)
FROM

REDROCK SPRING NO. 2 — — — — — SER. NO. 9211
MUD SPRING — — — — — — SER. NO. 9212
SUMMIT SPRING — — — — — — SER. NO. 9213
CONNELLY SPRING — — — — — SER. NO. 9214
WALKER SPRING — — — — — SER. NO. 9215
TWIN SPRING — — — — — — SER. NO. 9216
GARDEN SPRING — — — — — — SER. NO. 9217
GREASEWOOD BASIN RESERVOIR SITE SER. NO. 9218

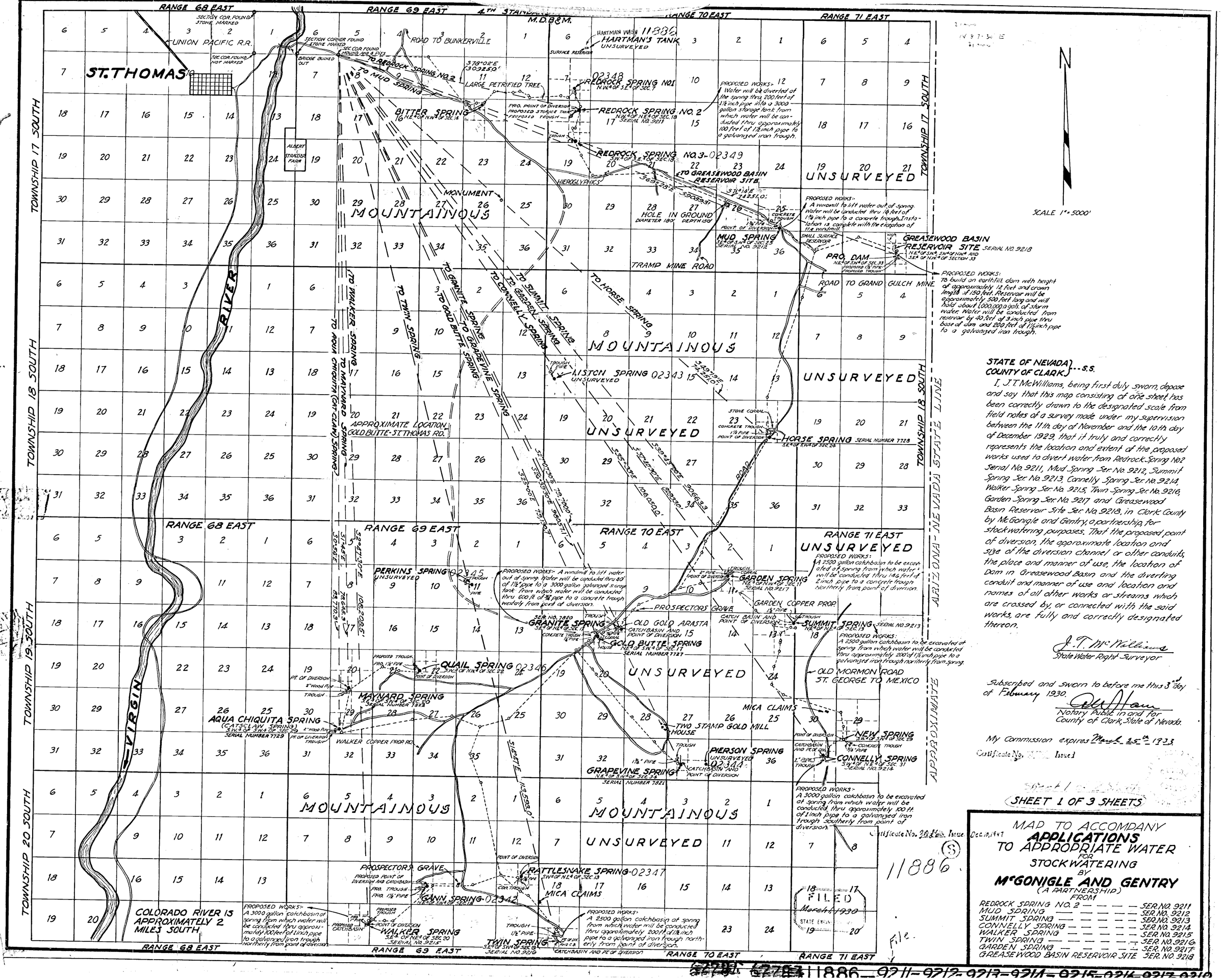

STATE OF NEVADA } S.S.
COUNTY OF CLARK }

I, J.T. McWilliams, being first duly sworn, depose and say that this map consisting of one sheet has been correctly drawn to the designated scale from field notes of a survey made under my supervision between the 11th day of November and the 10th day of December 1929, that it truly and correctly represents the location and extent of the proposed works used to divert water from Redrock Spring No. 2 Serial No. 9211, Mud Spring Ser. No. 9212, Summit Spring Ser. No. 9213, Connelly Spring Ser. No. 9214, Walker Spring Ser. No. 9215, Twin Spring Ser. No. 9216, Garden Spring Ser. No. 9217 and Greasewood Basin Reservoir Site Ser. No. 9218, in Clark County by McGonigle and Gentry, a partnership, for stockwatering purposes. That the proposed point of diversion, the approximate location and size of the diversion channel or other conduits, the place and manner of use, the location of Dam in Greasewood Basin and the diverting conduit and manner of use and location and names of all other works or streams which are crossed by, or connected with the said works, are fully and correctly designated thereon.

J. T. McWilliams
State Water Right Surveyor

Subscribed and sworn to before me this 3rd day of February 1930.

Notary Public in and for County of Clark, State of Nevada.

My Commission expires March 25th 1933

Certificate No. [illegible] Issued

SHEET 1 OF 3 SHEETS

Certificate No. [illegible] Issue Dec. 10, 1947

MAP TO ACCOMPANY
APPLICATIONS TO APPROPRIATE WATER FOR STOCKWATERING BY
McGONIGLE AND GENTRY
(A PARTNERSHIP)
FROM

REDROCK SPRING NO. 2	SER. NO. 9211
MUD SPRING	SER. NO. 9212
SUMMIT SPRING	SER. NO. 9213
CONNELLY SPRING	SER. NO. 9214
WALKER SPRING	SER. NO. 9215
TWIN SPRING	SER. NO. 9216
GARDEN SPRING	SER. NO. 9217
GREASEWOOD BASIN RESERVOIR SITE	SER. NO. 9218

11886 - 9211 - 9212 - 9213 - 9214 - 9215 - 9216 - 9217 - 9218