SURVEY TRAVERSE NOTES OF THE NEW ORIGINAL BULLFROG MINES CO. PIPE LINE FROM "INDIAN SPRINGS" TO THE BULLFROG MINE.

Beginning at "Upper" Indian Spring No. 1 whence the W. ¼ Cor. Sec. 26 T. 11 S. R. 45 E. M.D.M. bears N. 74°35' W. 275. Ft. Thence S. 41°17' E. 430. Ft. to a confluence from Indian Spring No. 2 from which the W. ¼ Cor. Sec. 26 bears N. 76° W. 610. ft. Thence S. 14° W. 160. ft. To a core Confluence Thence S. 44°21' E. 145. ft. to Confluence from "Spring No. 3 from which the W. ¼ Cor. Sec. 26 bears N. 70° W. 880. ft. Puning Thence S. 46° W. 118. ft. To confluence Thence S. 44°21' W. 941. ft. to Confluence from Springs No's. 6 - 5 and 4, From Indian Spring No. 6, whence The W. ¼ Con Sec. 26 bears N. 43°30' W. 1870. ft. Puning Thence S. 31° W. 81. ft. To Spring No. 5 Whence the W. ¼ Cor. Sec. 26 bears N. 47° W. 1860. ft. Puning Thence S. 31° W. 180. ft. to Spring No. 4 Whence said W. ¼ Con Sec. 26 bears N. 44° W. 1840. ft. Puning Thence S. 31° W. 602. ft. To Confluence, Thence S. 44°21' E. 2132. ft. To Confluence from Springs No's 8 and 9. From Spring No. 8 the S. ¼ Cor. Sec. 26 bears S. 40°45' W. 630. ft. Thence S. 73°12' W. 271. ft. To Spring No. 7 Whence the S. ¼ Cor. Sec. 26 bears S. 51°40' W. 370. ft. Thence S. 3°50' W. 80. ft. To confluence with Line from Springs No. 1 to 6 Thence S. 3°50' W. 180. ft. Intersect South Boundary Sec. 26 T. 11 S. R. 45 E. M.D.M. at 275. ft. East from the S. ¼ Cor. Thence In Sec. 35 S. 50° W. 3400. ft. Thence S. 20°15' W. 200. ft. Thence S. 28° 36' W. 1275. ft. Thence S. 24°47' W. 639.5 ft. to the South Boundary Sec. 34 T. 11 S. R. 45 E. M.D.M. at a point 3540. ft. West from the S. E. Cor. said Sec. 34.

Thence, In Sec. 2 T. 12 S. R. 45 E., S. 24°47' W. 285. ft. Thence S. 4° W. 600. ft. Thence S. 14°20' E. 1,100. ft. Thence S. 2°20' E. 1650. ft. Thence S. 18°13' W. 220. ft. Thence S. 38°40' W. 800. ft. Thence S. 53°12' W. 1466. ft. Intersect South Line Sec. 2 at 135. ft. East from the S. W. Cor. Sec. 2.

Thence, In Sec. 11 T. 12 S. R. 45 E. M.D.M. S. 53°40' W. 156.4 ft. Intersect West Line said Sec. 11 at a point 79. ft. South of the N. W. Cor. Said Sec. 11.

Thence, In Sec. 10, S. 60°45' W. 100. ft. Thence S. 44°20' W. 525. ft. Thence S. 71° 5' W. 800. ft. Thence S. 51°5' W. 470. ft. Thence S. 64°35' W. 515. ft. Thence S. 54°20' W. 1450. ft. Thence S. 56°25' W. 2470. ft. Intersect West line Sec. 10 at 840. ft. South of the W. ¼ Cor. Sec. 10.

Thence, In Sec. 9, S. 53°20' W. 1100. ft. Thence S. 51°25' W. 1256.5 ft. Thence S. 39°20' W. 450. ft. Intersect South Line Sec. 9 at 500. ft. East of the S. ¼ Cor. Sec. 9.

Thence, In Sec. 16, S. 39°20' W. 650. ft. Thence S. 1° W. 900. ft. Thence S. 26°30' W. 250. ft. Thence S. 43° W. 530. ft. Thence S. 51°30' W. 165. ft. Thence S. 65°30' W. 290. ft. Thence N. 88° W. 222. ft. Thence N. 65° W. 233. ft. Thence S. 84°45' W. 1480. ft. Intersect West Line Sec. 16 at 365. ft. North of the W. ¼ Cor. Sec. 16.

Thence, In Sec. 17, S. 85° W. 3880. ft. Thence N. 72°45' W. 1497. ft. Intersect West Line Sec. 17 at 444. ft. North of the W. ¼ Corner Sec. 17.

Thence N. 72°45' W. 5735. ft. Intersect the West Line Sec. 18 T. 12 S. R. 45 E. M.D.M. at 494. ft. South of the N. W. Cor. Sec. 18.

Thence in Sec. 13 T. 12 S. R. 44 E. M.D.M., N. 72°45' W. 1675. ft. Intersect North Line Sec. 13 at 1600. ft. West of the N. E. Cor. Sec. 13.

Thence N. 72°45' W. 100. ft. TO THE BULLFROG MINE on the S. ½ of S. E. ¼ Sec. 12 T. 12 S. R. 44 E. M.D.M. STATION 403+00

State of Nevada, }
County of Nye. } S.S.

I Charles G. Walker, being first duly sworn, depose and say that this map and profile consisting Four Sheets Numbered from 1 to 4, inclusive, has been correctly drawn to the designated scale from field notes of surveys made by me between August 1929 and Oct. 10, 1930; that it truly and correctly represents the Location and extent of the proposed works planed to divert water from INDIAN SPRINGS in Nye County by the New Orriginal Bullfrog Mines Co. for Mining, Milling and Domestic purposes. That the proposed points of diversion, the location of the Pipe and the location and names of other works or streams which are crossed by or connected with said works, are fully and correctly designated hereon.

Charles G. Walker
State Water Right Surveyor.

Subscribed and sworn to before me this 10th day of October 1930

O. W. Thomas
Notary Public in and for Nye County, Nevada.

My commission expires Mar. 15-1934

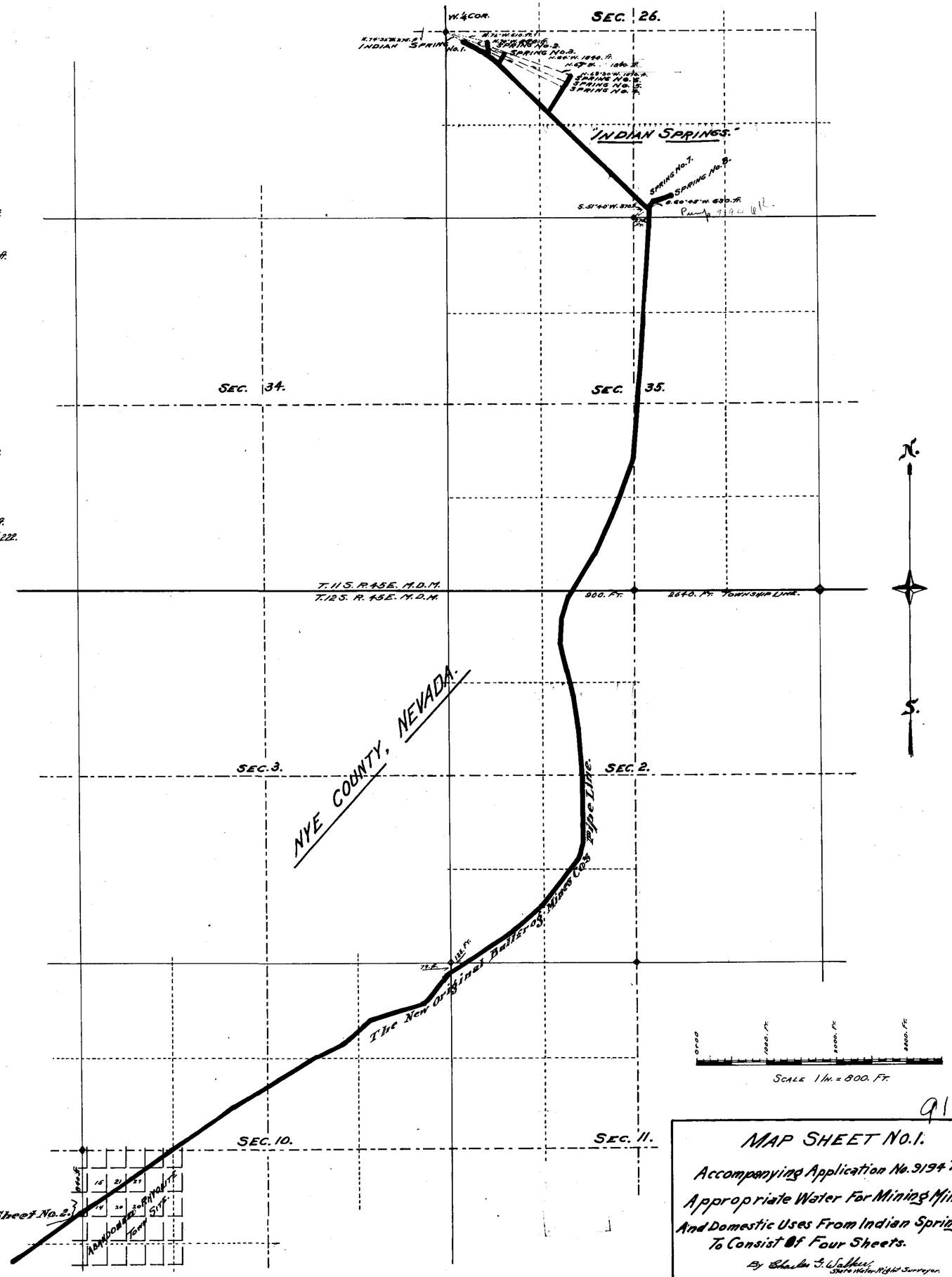

9194

MAP SHEET No. 1.

Accompanying Application No. 9194 To Appropriate Water For Mining Milling And Domestic Uses From Indian Springs, To Consist Of Four Sheets.

By Charles G. Walker, State Water Right Surveyor.

9194

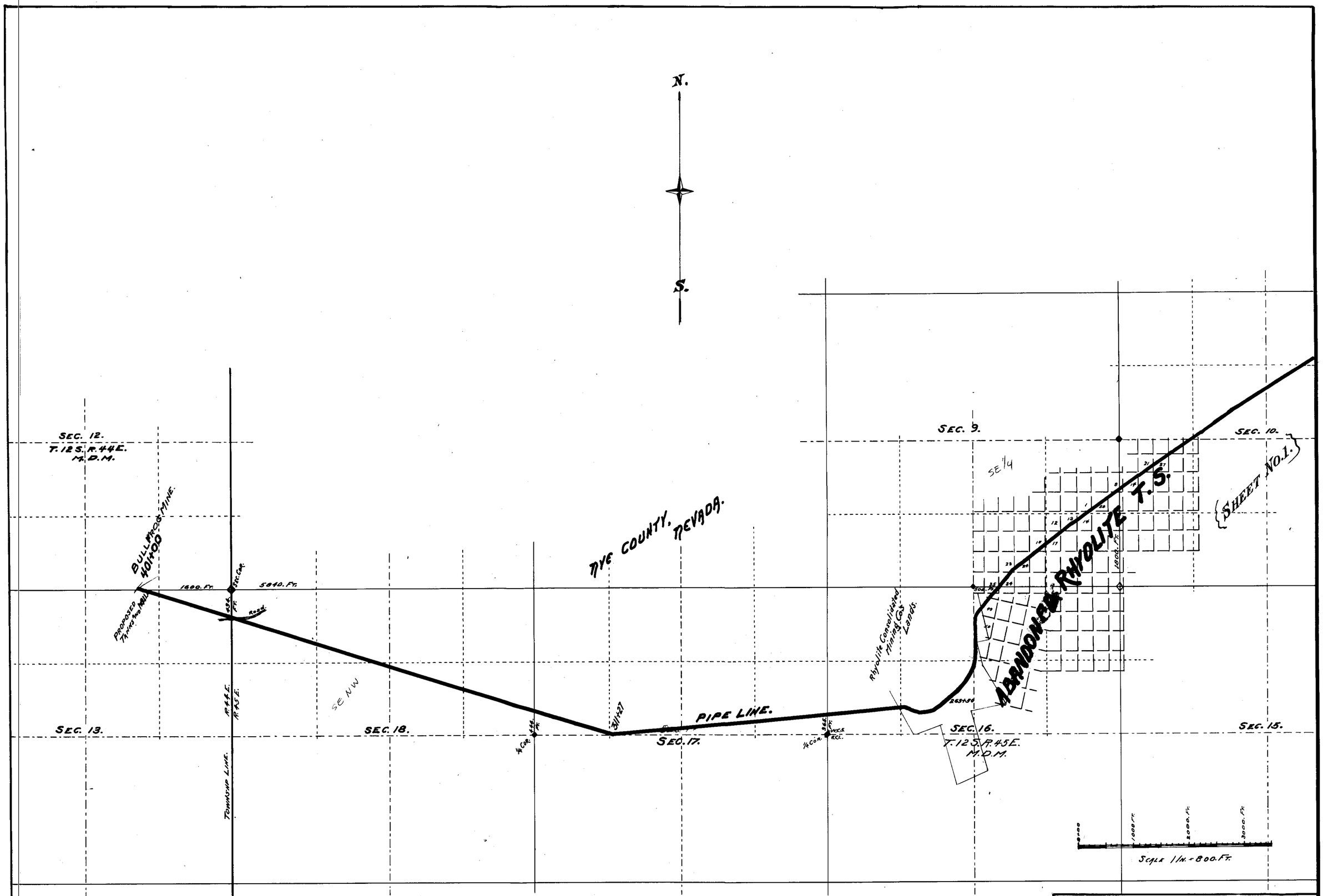

MAP SHEET NO. 2.

Accompanying Application To Appropriate Water For Mining Milling And Domestic Uses From Indian Springs. Nye County, Nevada.

Charles G. Walker, State Water Right Sur.

9194

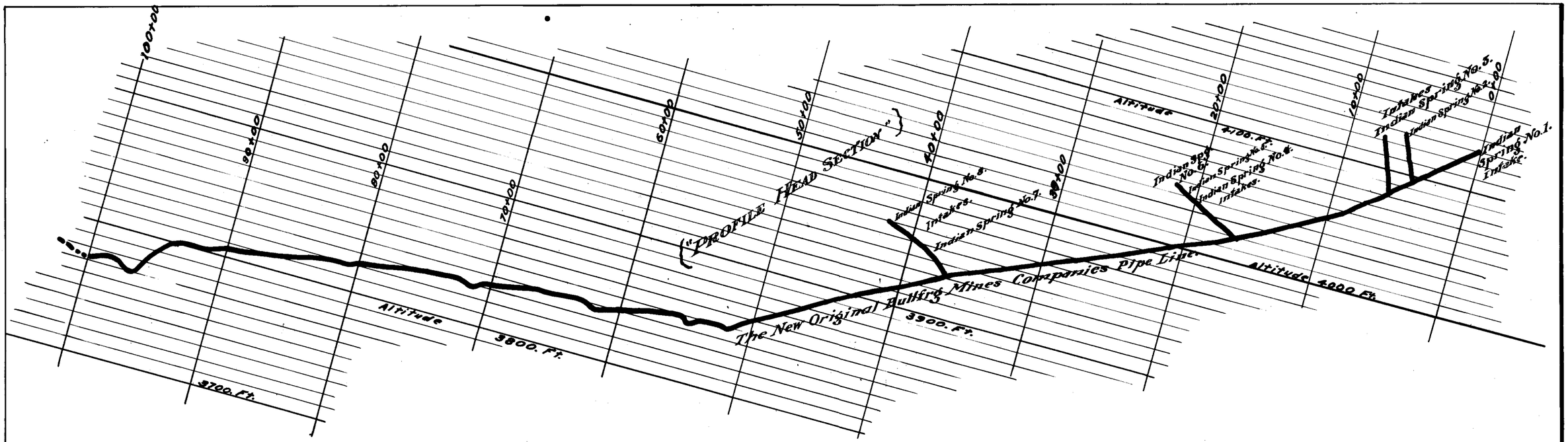

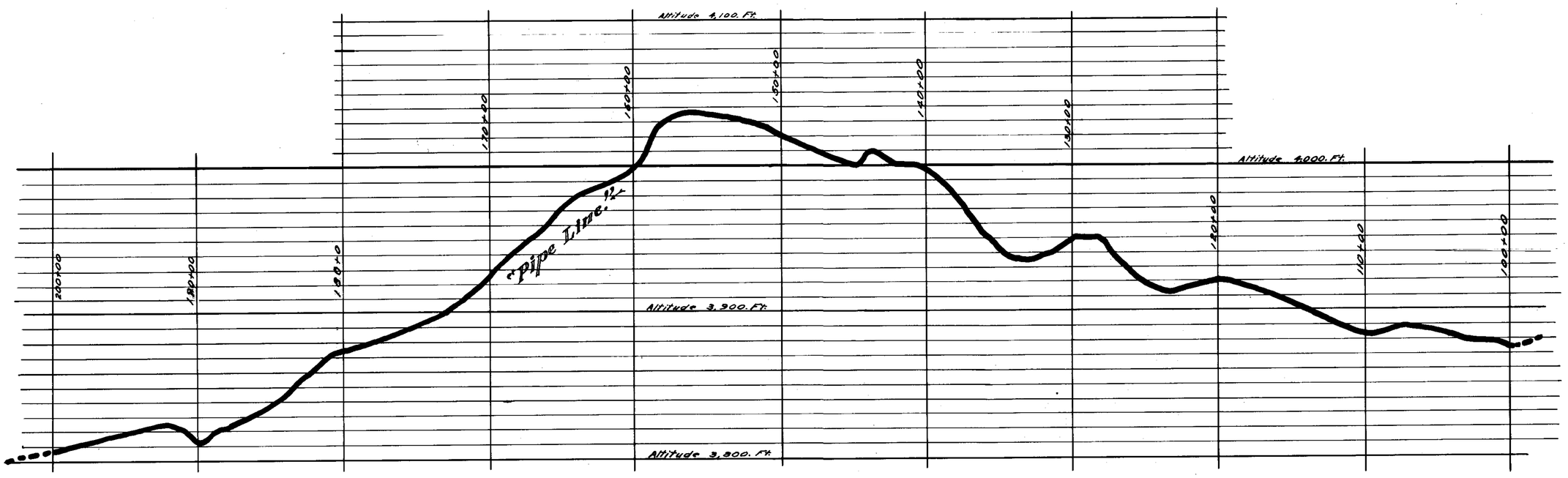

Horizontal Scale 1 In. = 400. Ft.
Vertical Scale 1 In. = 40. Ft.

PROFILE
SHEET No. 3 OF 4 SHEETS TO ACCOMPANY
APPLICATION FOR APPROPRIATION
FOR MINING MILLING AND DOMESTIC
PURPOSES BY
The New Original Bullfrog Mines Co.,
FROM INDIAN SPRINGS No.'s 1-2-3-4-5-6-7 & 8.
IN NYE CO., NEVADA. By Charles E. Walker
State Water Right Surveyor.

9194

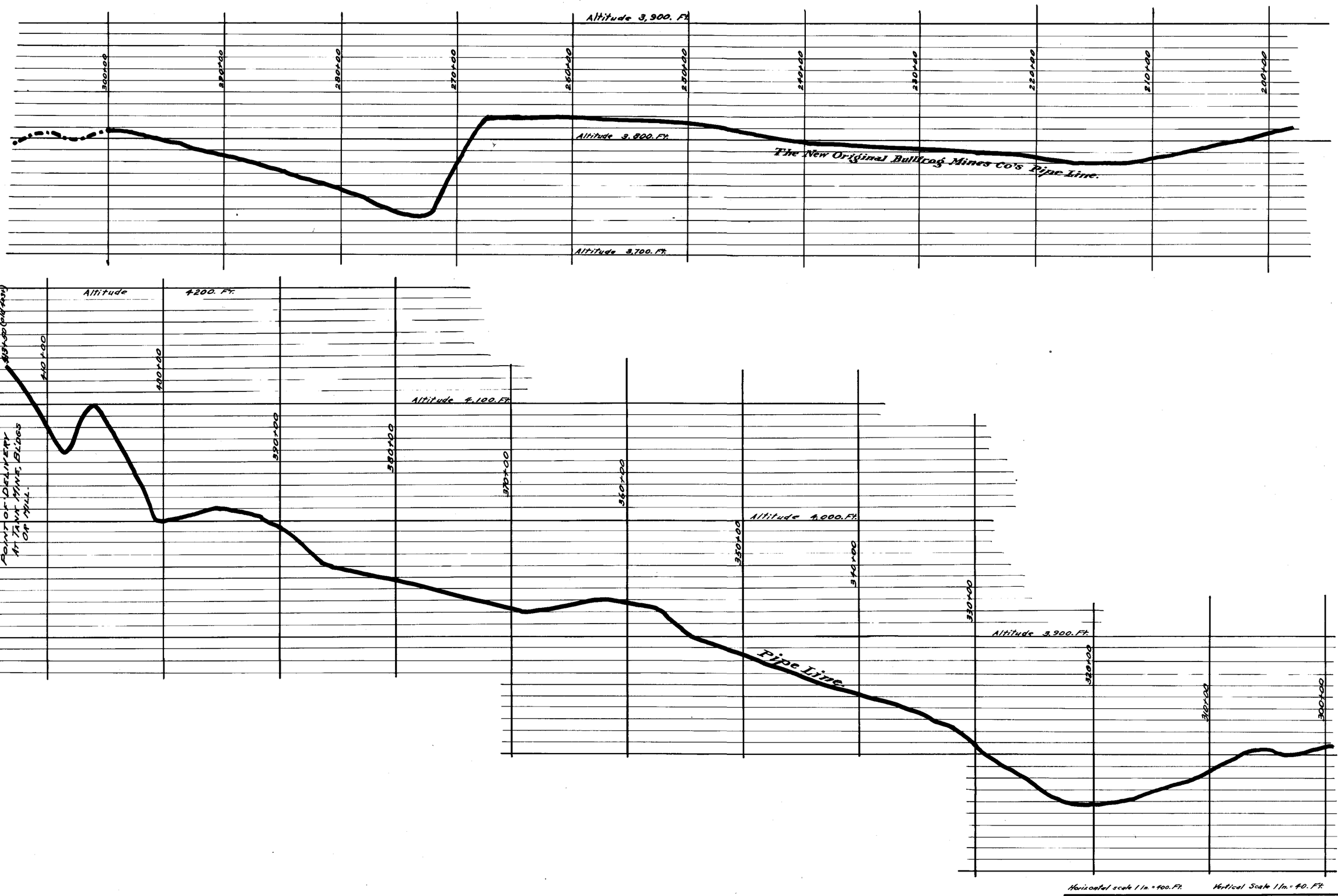

"PROFILE."
SHEET No. 4 OF 4 SHEETS TO ACCOMPANY
APPLICATION FOR APPROPRIATION
FOR MINING MILLING AND DOMESTIC
PURPOSES BY
The New Original Bullfrog Mines Co.,
FROM INDIAN SPRINGS Nos 1-2-3-4-5-6-7 AND 8,
IN NYE Co., NEVADA. By Clark Stallcher
State Water Right Surveyor.

9194