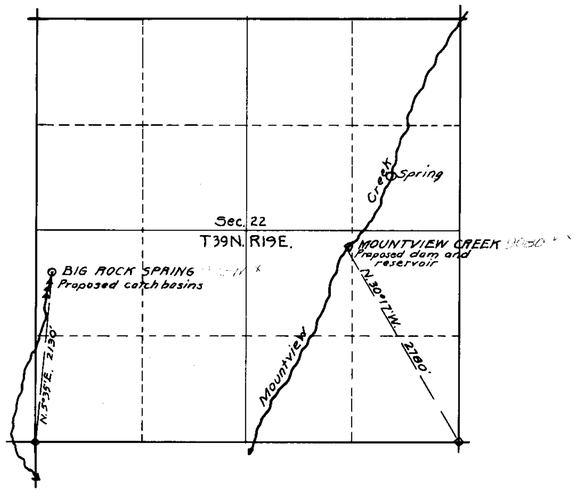

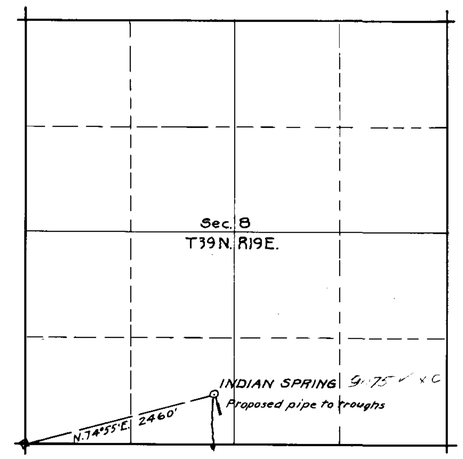

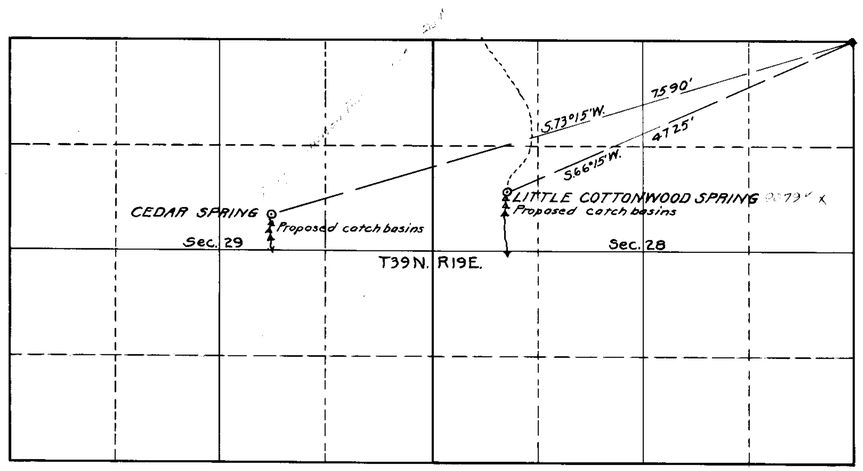

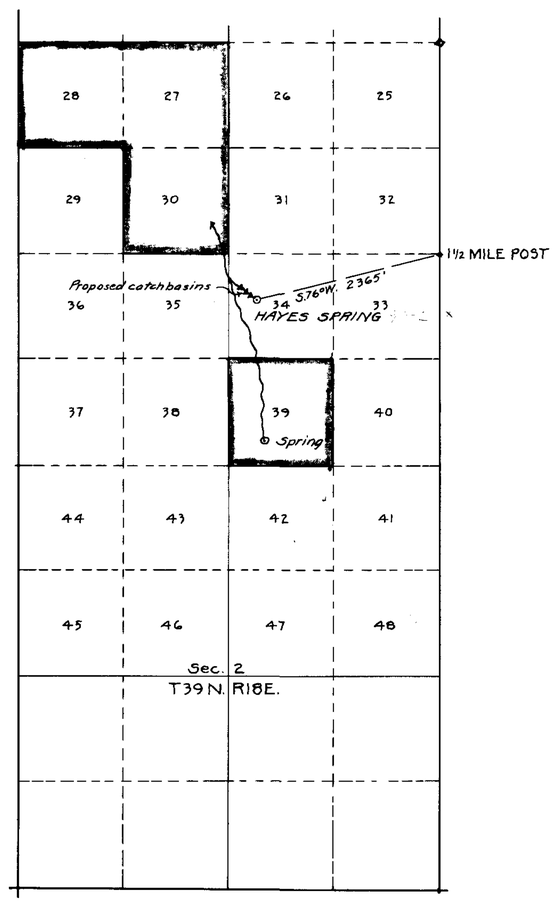

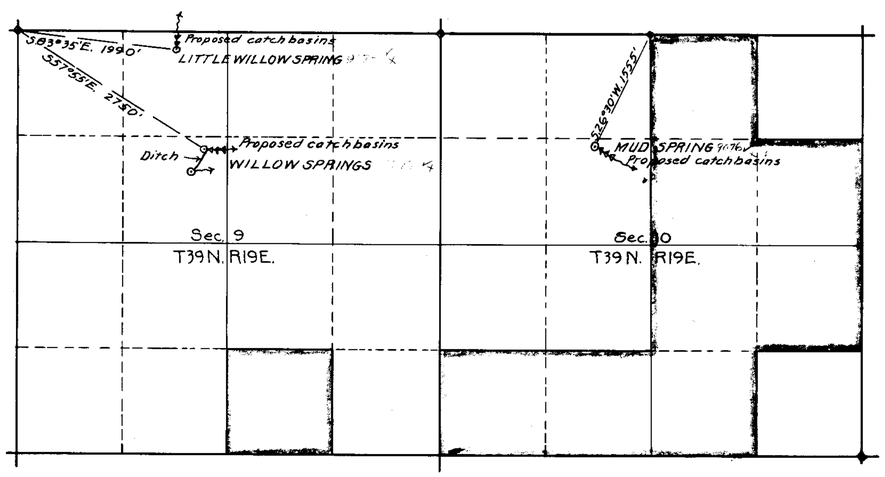

State of Nevada,
County of Washoe } ss.

I, C.V. Taylor, being first duly sworn, depose and say that the above map is a true and accurate plat of the stock watering works of J.P. Saffores, as taken from the field notes of a survey made by me, completed on the 13th day of September, 1929; that the survey was made at the instance of J.P. Saffores; that the map represents the works described in applications Nos. ', ' and ', ' together with the locations of streams and ditches in the immediate vicinity.

C.V. Taylor
State Water Right Surveyor.

Subscribed and sworn to before me, this 9th day of October, 1929.

Notary Public in and for Washoe County, Nevada

0 1000 2000 3000 4000 5000 FT.

9075 Certificate No. 1663 Issued May 7, 1931

9076 Certificate No. 1664 Issued May 7, 1931

9077 Certificate No. 1665 Issued May 7, 1931

9078 Certificate No. 1666 Issued May 7, 1931

9079 Certificate No. 1667 Issued May 7, 1931

9080 Certificate No. 1668 Issued May 7, 1931

9081 Certificate No. 1669 Issued May 7, 1931

9082 Certificate No. 1670 Issued May 7, 1931

FILED
October 14, 1929
STATE ENGINEER'S OFFICE

MAP
TO ACCOMPANY APPLICATIONS TO APPROPRIATE WATER FOR STOCK WATERING PURPOSES

INDIAN SPRING
MOUNTVIEW CREEK
BIG ROCK SPRING
LITTLE COTTONWOOD SPRING
HAYES SPRING
MUD SPRING
WILLOW SPRINGS
LITTLE WILLOW SPRING
CEDAR SPRING

J.P. SAFFORES, APPLICANT

Place in files 9075 - 9076 - 9077 - 9078 - 9079 - 9080 - 9081 - 9082