T. 45N., R. 41E. M.D.B.&M.

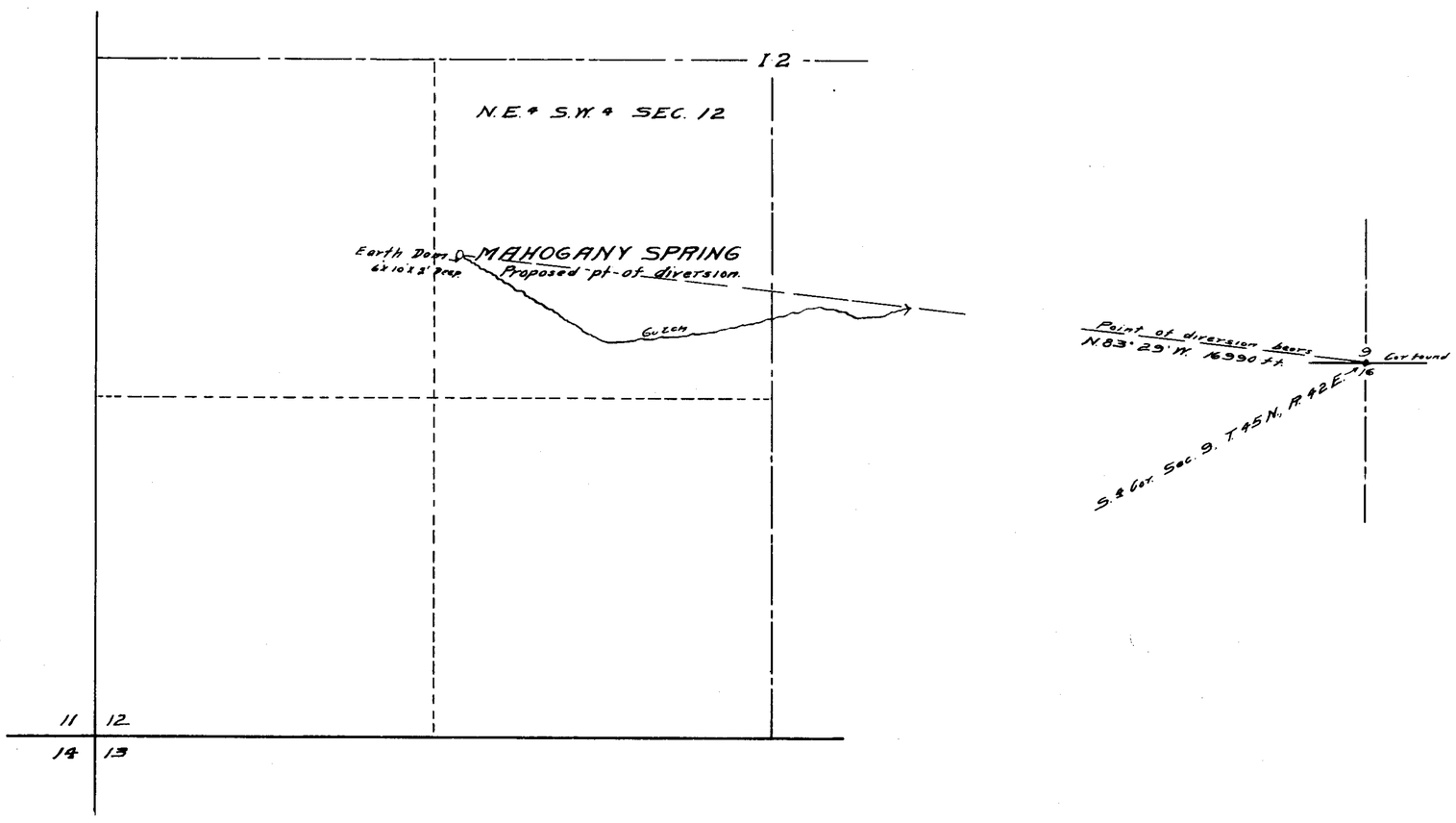

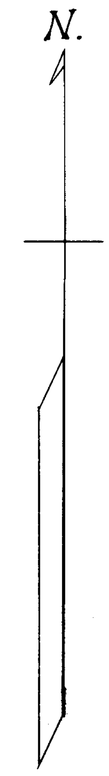

SCALE 1 IN. = 300 FT.



STATE OF NEVADA } S.S.
County of Humboldt }

I, F. R. O'Leary, being first duly sworn, depose and say that this map, consisting of one sheet, has been correctly drawn to the designated scale from field notes of a survey made by me on the 6th day of Sept., 1929; that it truly and correctly represents the location and extent of the proposed works used to divert water from Mahogany Spring in Humboldt County by Abel and Curtner Livestock Company for stock watering purposes.

That the proposed point of diversion, the approximate location and size of the diverting channel or other conduit, the place and manner of use, and the location and names of all other works or streams which are crossed by, or connected with the said works, are fully and correctly designated thereon.

F. R. O'Leary
STATE WATER RIGHT SURVEYOR.

Subscribed and sworn to before me this 17th day of September, 1929.

T. A. Brandon
NOTARY PUBLIC IN AND FOR HUMBOLDT COUNTY, NEVADA.

FILED
Sep 18, 1929
STATE ENGINEER'S OFFICE

MAP TO ACCOMPANY
APPLICATION
TO APPROPRIATE WATER
FOR
STOCKWATERING
BY
ABEL AND CURTNER LIVESTOCK CO.
FROM
MAHOGANY SPRING.

9056