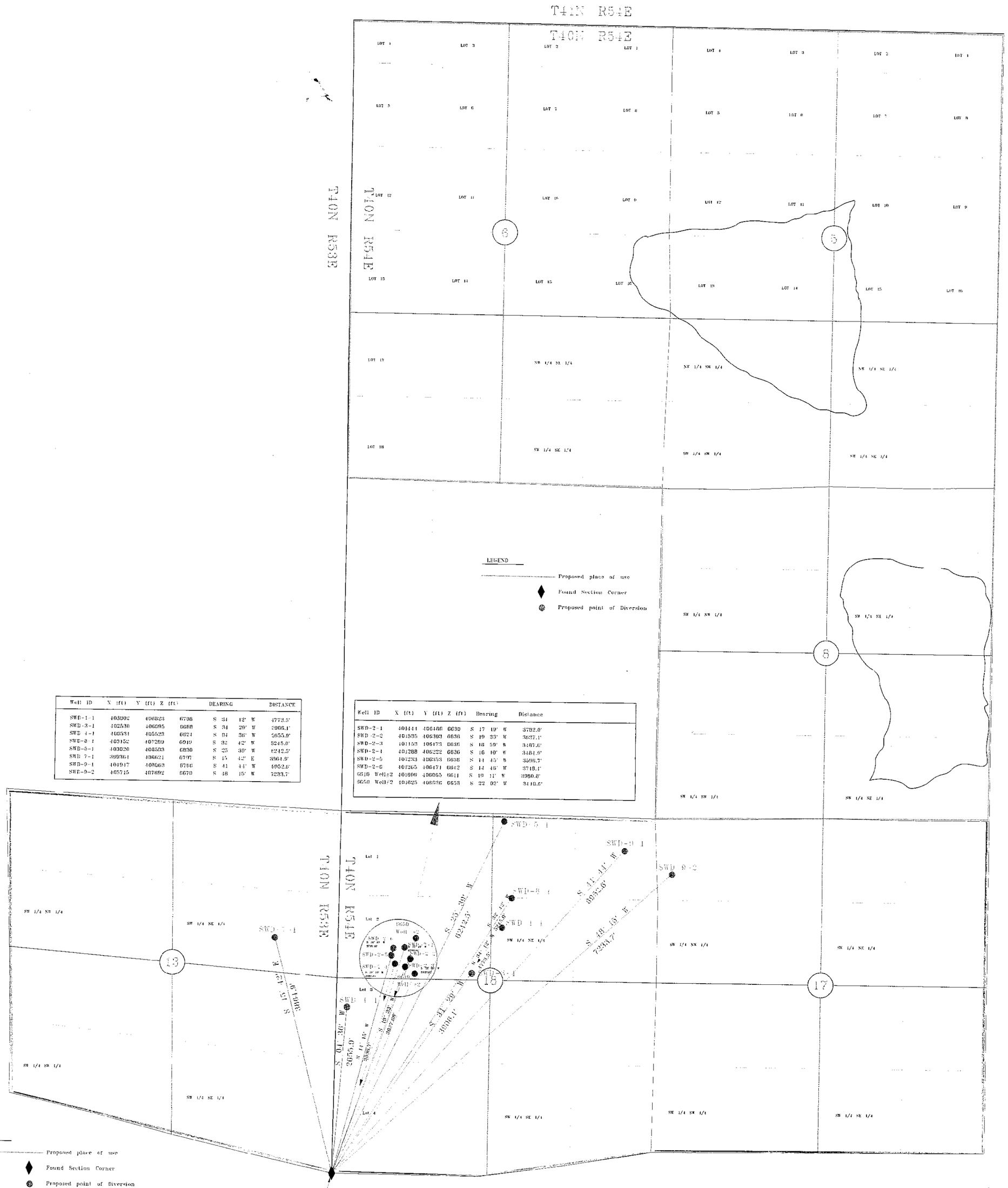

Well ID	X (ft)	Y (ft)	Z (ft)	BEARING	DISTANCE
SWD-1-1	403002	406823	6708	S 34 12' W	4773.5'
SWD-3-1	402530	406095	6668	S 34 29' W	3906.1'
SWD-4-1	400531	405523	6624	S 04 36' W	2055.9'
SWD-8-1	403152	407269	6919	S 32 42' W	5245.0'
SWD-5-1	403020	408503	6830	S 25 39' W	6212.5'
SWD-7-1	399364	406621	6797	S 15 42' E	3864.9'
SWD-9-1	404947	408063	6766	S 41 44' W	6052.6'
SWD-9-2	405715	407892	6670	S 48 15' W	7233.7'

Well ID	X (ft)	Y (ft)	Z (ft)	Bearing	Distance
SWD-2-1	401444	406486	6630	S 17 19' W	3792.0'
SWD-2-2	401535	406303	6636	S 19 33' W	3637.1'
SWD-2-3	401153	406173	6636	S 18 59' W	3487.6'
SWD-2-4	401288	406222	6636	S 16 10' W	3484.9'
SWD-2-5	401233	406353	6638	S 14 45' W	3596.7'
SWD-2-6	401265	406471	6642	S 14 46' W	3718.1'
6610 Well#2	401800	406065	6611	S 19 11' W	3980.8'
6650 Well#2	401625	406636	6653	S 22 02' W	3410.6'

LEGEND

Proposed place of use

Found Section Corner

Proposed point of Diversion

FILED
APR 15 2016
STATE ENGINEER'S OFFICE

RECEIVED
2016 APR 15 PM 1:22
STATE ENGINEERS OFFICE

Jerritt Canyon Gold

	INIT	DATE		INIT	DATE
DESIGNED BY			APPROVED BY		
DRAWN BY					
CHECKED BY					
SCALE: 1"= 600'					

REVISIONS	NO	INIT	DATE	NO	INIT	DATE
	1			6		
	2			7		
	3			8		
	4			9		
	5			10		

DRAWING #

Jerritt Canyon Project

Jerritt Canyon Gold

JCG
Smith
Dewatering
Permit

86110T 86109T 86108T 86107T 86106T 86105T

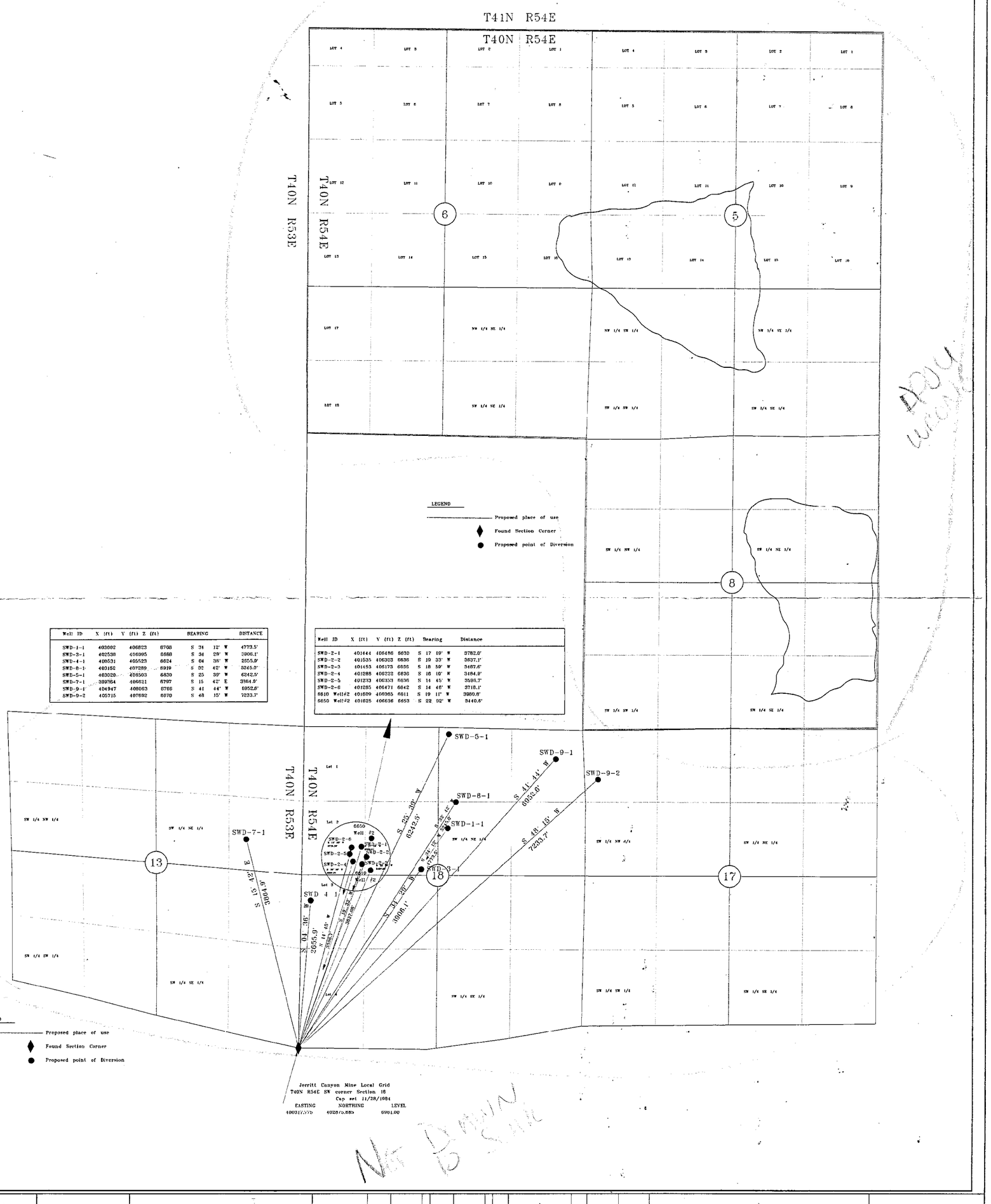

Well ID	X (ft)	Y (ft)	Z (ft)	BEARING	DISTANCE
SWD-1-1	403002	406823	6768	S 34 12' W	4773.5'
SWD-3-1	402538	406995	6668	S 34 29' W	3906.1'
SWD-4-1	400531	405523	6624	S 04 36' W	2855.9'
SWD-8-1	403152	407289	6919	S 32 42' W	5245.0'
SWD-5-1	403020	408503	6830	S 25 39' W	6242.5'
SWD-7-1	399764	406621	6797	S 15 42' E	3964.9'
SWD-9-1	404947	408063	6766	S 41 44' W	6952.6'
SWD-9-2	405715	407692	6870	S 48 15' W	7233.7'

Well ID	X (ft)	Y (ft)	Z (ft)	Bearing	Distance
SWD-2-1	401444	406486	6630	S 17 19' W	3782.0'
SWD-2-2	401535	406303	6636	S 19 33' W	3637.1'
SWD-2-3	401453	406173	6635	S 18 50' W	3487.6'
SWD-2-4	401288	406222	6636	S 16 10' W	3484.9'
SWD-2-5	401233	406353	6636	S 14 45' W	3598.7'
SWD-2-6	401285	406471	6642	S 14 48' W	3718.1'
6610 Well#2	401609	406965	6611	S 19 11' W	3980.8'
6650 Well#2	401625	406636	6653	S 22 02' W	3440.6'

JERRITT CANYON GOLD

Jerritt Canyon Gold

	INIT	DATE	APPROVED BY	INIT	DATE
DESIGNED BY					
DRAWN BY					
CHECKED BY					
SCALE: 1"= 500'					

REVISIONS	NO	INIT	DATE	NO	INIT	DATE
	1			6		
	2			7		
	3			8		
	4			9		
	5			10		

DRAWING #

Jerritt Canyon Project

Jerritt Canyon Gold

JCG
Smith
Dewatering
Permit

RECEIVED
2016 APR 15 PM 1:28
STATE ENGINEERS OFFICE

RECEIVED
2016 APR 15 PM 1:28
STATE ENGINEERS OFFICE
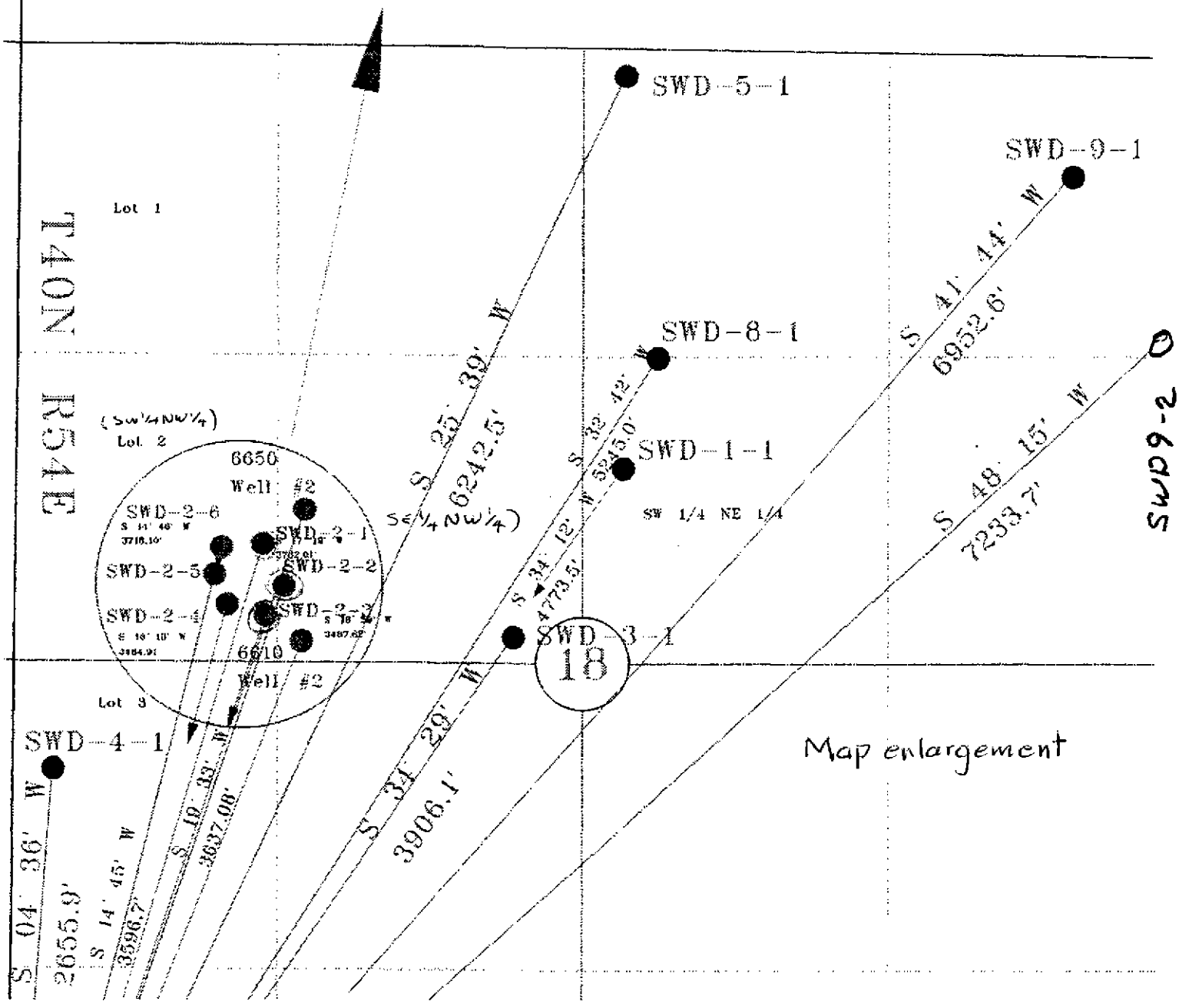
Well ID	X (ft)	Y (ft)	Z (ft)	Bearing	Distance
SWD-2-1	401444	406486	6630	S 17 19' W	3782.0'
SWD-2-2	401535	406303	6636	S 19 33' W	3637.1'
SWD-2-3	401453	406173	6636	S 18 59' W	3487.6'
SWD-2-4	401288	406222	6636	S 16 10' W	3484.9'
SWD-2-5	401233	406353	6636	S 14 45' W	3596.7'
SWD-2-6	401265	406471	6642	S 14 46' W	3718.1'
6610 Well#2	401609	406065	6611	S 19 11' W	3980.8'
6650 Well#2	401625	406636	6653	S 22 02' W	3440.6'