EXISTING PLACE OF USE
PORTION OF SE4 SE4 & SW4 SE4 SECTION 6 T.18N. R.20E., M.D.M.

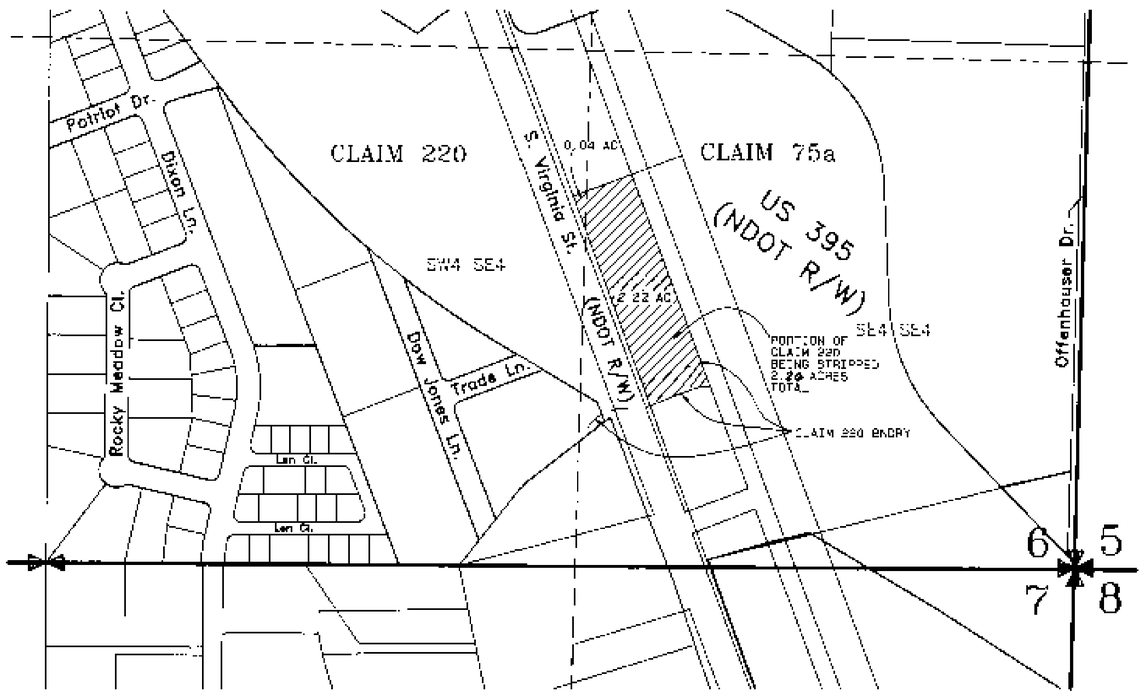

PROPOSED PLACE OF USE
PORTION OF NE4 NE4 & SE4 NE4 SECTION 11 T.18N. R.19E., M.D.M.

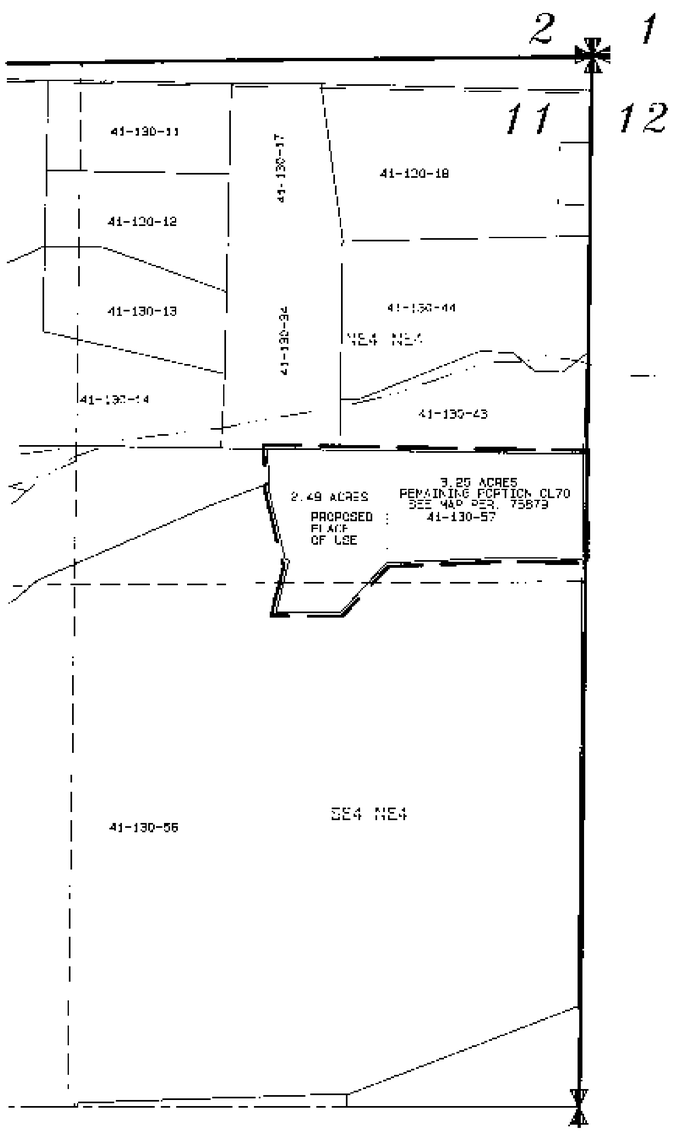

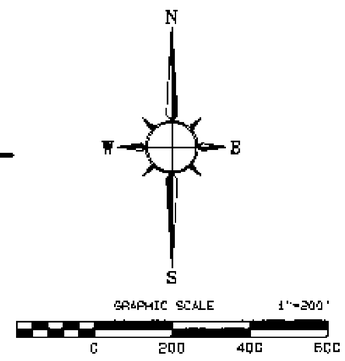

PROPOSED POINT OF DIVERSION
STEAMBOAT CANAL
PER UNITED STATES OF AMERICA VS ORR DITCH WATER COMPANY, et al.

STATE OF NEVADA }
COUNTY OF WASHOE } SS

I, George G. Lindesmith, being first duly sworn, deposes and says that this map consisting of one sheet, has been correctly drawn to the designated scale from information on file in the Official Records of Washoe County, Nevada, was prepared by the Washoe County Assessor, and information on file in the office of the Nevada State Engineer. That the survey was made under my supervision and direction on March 1, 2016, and that it correctly represents the location of the Proposed Point of Diversion and the Proposed Place of Use of water heretofore appropriated under a portion of Truckee River Claim 220, by Gary Owens Trust for purposes as Decreed from the waters of the Truckee River, within Washoe County, Nevada.

George G. Lindesmith
State Water-Right Surveyor No. 704

GEORGE G. LINDESMITH
Exp. 12-31-17
No. 8205
NEVADA SURVEYOR

Subscribed and sworn to before me on this 1st day of March, 2016

Notary Public

REFERENCES

1. Drawing Number TR-001 Truckee River Claims 220 and 75a on file in the Office of the Nevada State Engineer.
2. Drawing Number TR-024 Truckee River Claims 70, 84 and 84a on file in the Office of the Nevada State Engineer.
3. Washoe County Assessor's Book 41, Page 3.
4. Map supporting Application 78679, on file in the office of the Nevada State Engineer.
5. Document No. 1107151, Filed October 17, 1986 in the Official records of Washoe County, Nevada.

NOTES

1. The Existing Point of Diversion is the Lake Ditch within the NE 1/4 NW1/4 of Section 19, T.18N. R.19E. M.D.M. at a point from which the N1/4 corner of Section 20, T.18N. R.19E. M.D.M. bears S65°05'E a distance of 2620.00 feet.
   The Proposed Point of Diversion is the Steamboat Canal within the NE 1/4 SW1/4 of Section 31, T. 18N. R19E. M.D.M. at a point from which the SW corner of Section 32, T.18N. R.19E. M.D.M. bears S62°04'E a distance of 3455.0 feet.
   The Proposed Place of Use is within the currently irrigated portion of Washoe County Assessors Parcel 04-180-57.

BASIS OF BEARINGS

The bearings for this map are identical to TR-001 and TR-024 on file in the Office of the Nevada State Engineer.

LEGEND:

————————	PARCEL LINE - WASHOE COUNTY ASSESSOR
— — — — — — — —	1/16TH SECTION LINE
—— - —— - —— - -	CENTERLINE OF SECTION
————————	SECTION LINE
----------	RIGHT-OF WAY LINE (STREET)
— — — — —	PROPOSED PLACE OF USE
41-130-57	WASHOE COUNTY ASSESSOR'S PARCEL NO.
✠	SECTION CORNER QUARTER SECTION CORNER

Prepared by:
GEORGE G. LINDESMITH
4255 Hacienda Drive
Reno, NV. 8951
775 747-2383
nvsrg@hso.com

STATE ENGINEER'S USE

MAR 10 2016

MAP TO ACCOMPANY
AN APPLICATION TO CHANGE
THE POINT OF DIVERSION AND PLACE OF USE
OF A PORTION OF TRUCKEE RIVER CLAIM 220
UNDER THE FINAL DECREE UNITED STATES
OF AMERICA VS ORR DITCH WATER COMPANY, et al
FOR PURPOSES AS DECREED
BY

GARY OWENS TRUST

FROM
WATERS OF THE TRUCKEE RIVER
WITHIN WASHOE COUNTY, NEVADA

86023