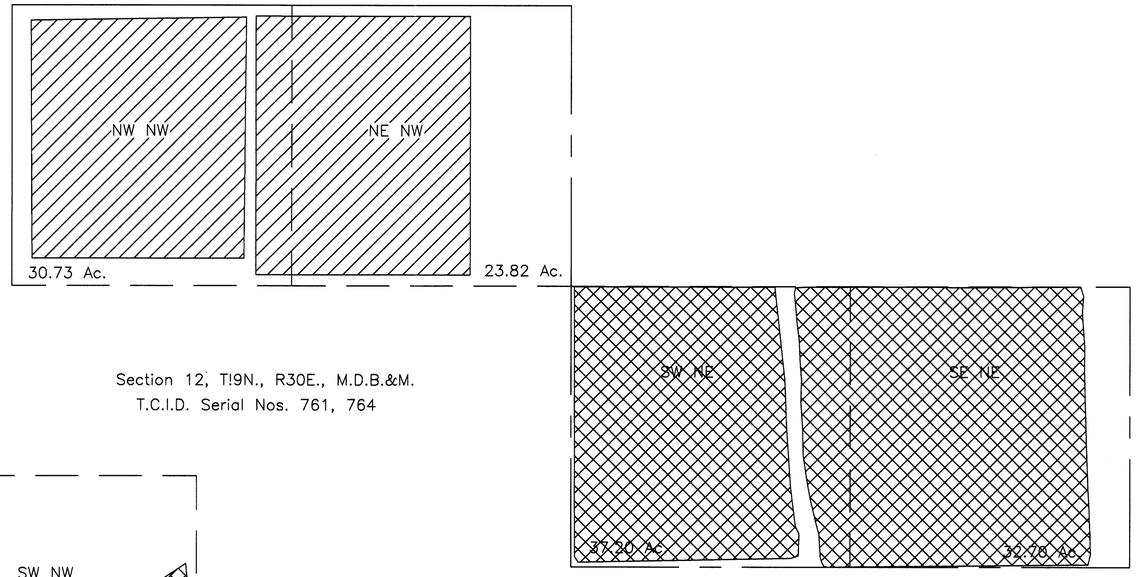

Section 12, T!9N., R30E., M.D.B.&M.
T.C.I.D. Serial Nos. 761, 764

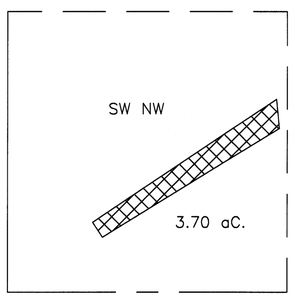

Section 27, T!9N., R30E., M.D.B.&M.
T.C.I.D. Serial No. 900

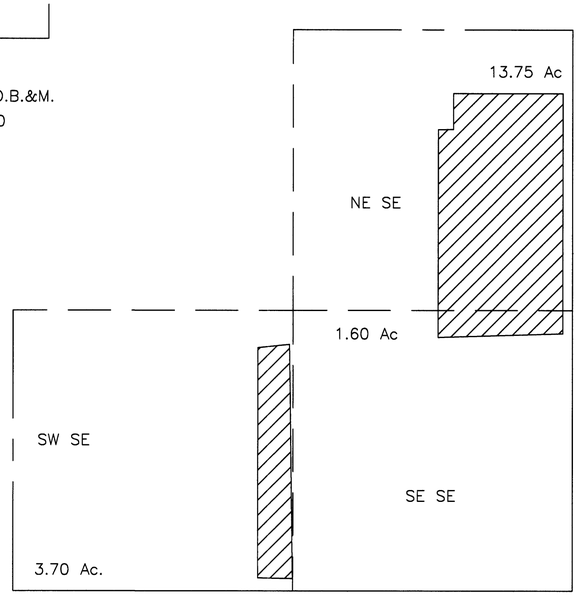

Section 14, T!9N., R30E., M.D.B.&M.
T.C.I.D. Serial Nos. 779-C-1, 779-B

ACREAGE						
SECTION	TOWNSHIP	RANGE	SUBDIVISION	EXISTING PLACE OF USE (AC)	PROPOSED PLACE OF USE (AC)	DUTY AC.-FT.
12	19	30	NW¼ NW¼	30.73		3.5
12	19	30	NE¼ NW¼	23.82		3.5
14	19	30	NE¼ SE¼	13.75		3.5
14	19	30	SW¼ SE¼	3.70		3.5
14	19	30	SE¼ SE¼	1.60		3.5
12	19	30	SW¼ NE¼		37.20*	3.5
12	19	30	SE¼ NE¼		32.70*	3.5
27	19	30	SW¼ NW¼		3.70*	3.5
			TOTAL	73.60	73.60	257.60

*Water right purchased by USFW. The underlying water right has not yet been transferred off but it will not be delivered in place.

GRAPHIC SCALE



(IN FEET)
1 inch = 400 ft.

LEGEND :

Existing place of use decreed

Proposed place of use

STATE ENGINEER'S USE

86604T

RECEIVED
'93 MAR 11 PM 1:51
STATE ENGINEERS OFFICE

TEMPORARY
MAP TO ACCOMPANY APPLICATION TO
CHANGE THE PLACE OF USE
UNDER THE TRUCKEE AND CARSON DECREES

BY : WEISHAUPT FAMILY TRUST

FROM : TRUCKEE RIVER & CARSON RIVER

IN : CHURCHILL COUNTY

86004T