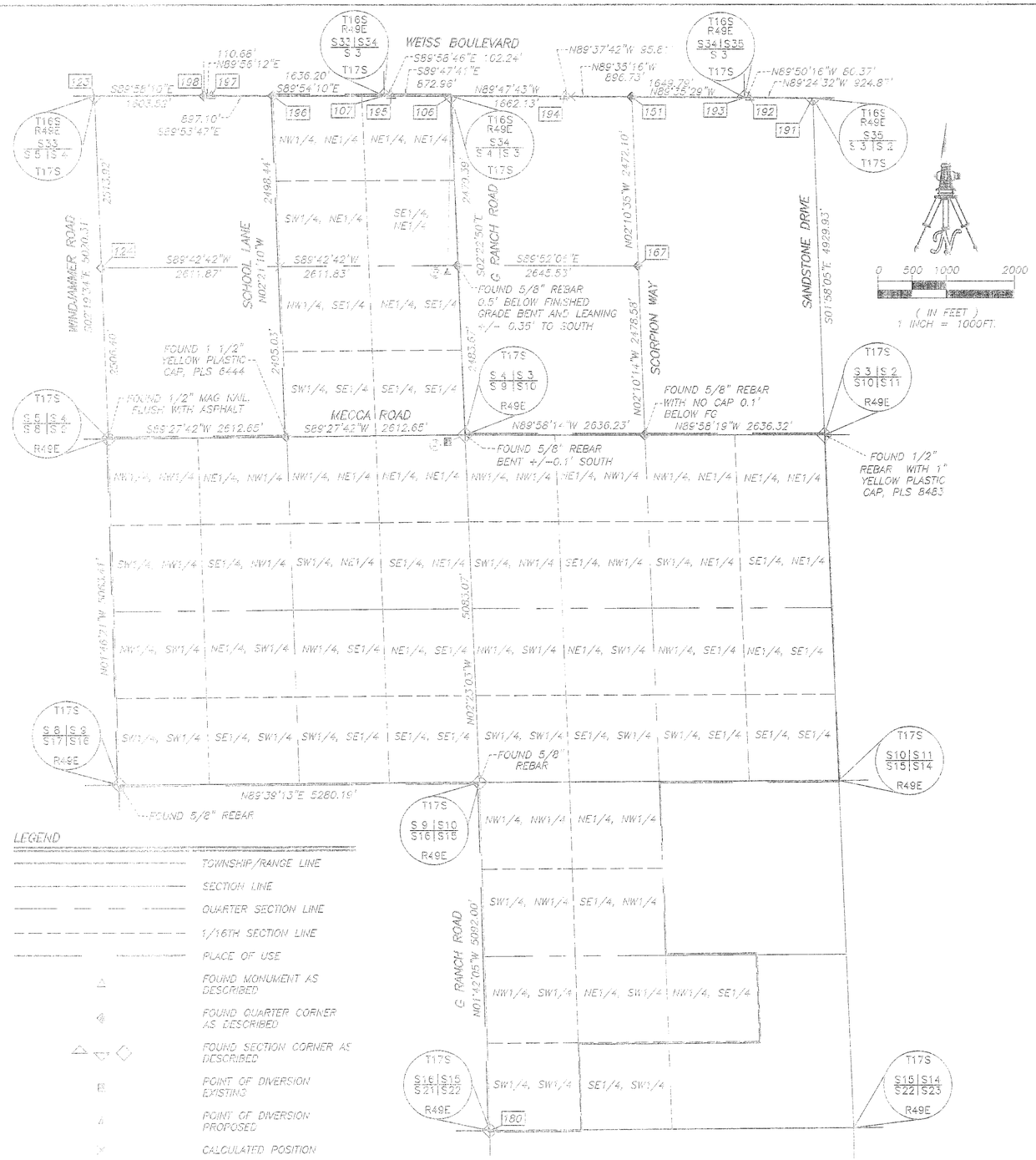

LEGEND

- TOWNSHIP/RANGE LINE
- SECTION LINE
- QUARTER SECTION LINE
- 1/16TH SECTION LINE
- PLACE OF USE
- FOUND MONUMENT AS DESCRIBED
- FOUND QUARTER CORNER AS DESCRIBED
- FOUND SECTION CORNER AS DESCRIBED
- POINT OF DIVERSION EXISTING
- POINT OF DIVERSION PROPOSED
- CALCULATED POSITION



POINT NO. 192
FOUND 3 1/4" BRASS CAP AT NATURAL GROUND

POINT NO. 151
FOUND 3 1/4" BRASS CAP AT NATURAL GROUND

POINT NO. 106
FOUND 3 1/4" BRASS CAP AT NATURAL GROUND

POINT NO. 194
FOUND 3 1/4" BRASS CAP 0.3' BELOW NATURAL GROUND

POINT NO. 196
FOUND 3 1/4" BRASS CAP AT 0.5' BELOW NATURAL GROUND

POINT NO. 195
FOUND 3 1/4" BRASS CAP ON A 2 1/2" PIPE 0.3' ABOVE NATURAL GROUND



POINT NO. 123
FOUND 3 1/4" BLM BRASS CAP 0.5' BELOW NATURAL GROUND

POINT NO. 198
FOUND 3 1/4" BLM BRASS CAP AT NATURAL GROUND



POINT NO. 167
FOUND 3 1/4" BRASS CAP AT NATURAL GROUND



POINT NO. 124
FOUND 3 1/4" BRASS CAP AT NATURAL GROUND

POINT NO. 180
FOUND 3 1/2" BRASS CAP BENT AND DISTURBED

POINT NO. 197
FOUND 2 1/2" BRASS CAP ON A 1" IRON PIPE 0.5' ABOVE NATURAL GROUND, WITH PUNCH

POINT NO. 107
FOUND 2 1/2" BRASS CAP ON 2" STEEL PIPE AT NATURAL GROUND

POINT NO. 193
FOUND 2 1/2" BRASS CAP ON 2" STEEL PIPE 0.2' ABOVE NATURAL GROUND

POINT NO. 191
FOUND 2 1/2" BRASS CAP ON 2" STEEL PIPE 0.5' ABOVE NATURAL GROUND

STATE OF NEVADA }
COUNTY OF CLARK } SS

I, JASON PAUL HIGGINS, BEING FIRST DULY SWORN, DEPOSE AND SAY THAT SITE INSPECTIONS HAVE BEEN MADE BY ME, OR UNDER MY DIRECT SUPERVISION AND DIRECTION, ON NOVEMBER 30, 2015, THAT THE LOCATION OF EACH REFERENCE MONUMENT HAS BEEN VERIFIED BY SITE INSPECTION; THAT THE POINT OF DIVERSION AND PLACE OF USE SITES HAVE BEEN INSPECTED; THAT THIS MAP, CONSISTING OF ONE SHEET, HAS BEEN CORRECTLY DRAWN TO THE DESIGNATED SCALE FROM SURVEYING CALCULATION NOTES PREPARED BY ME, OR UNDER MY SUPERVISION AND DIRECTION, RELYING UPON ANALYSIS OF RECORDED SURVEY MAPS IN THE OFFICE OF THE COUNTY RECORDER, NYE COUNTY, NEVADA AND MAPS IN THE OFFICE OF THE STATE ENGINEER OF NEVADA; THAT THIS MAP TRULY AND CORRECTLY REPRESENTS THE PROPOSED LOCATION AND EXTENT OF THE WORKS USED TO DIVERT WATER FROM AN UNDERGROUND SOURCE IN NYE COUNTY, NEVADA, BY ROCKVIEW DAIRIES INC. FOR IRRIGATION PURPOSES; THAT THE PROPOSED POINT OF DIVERSION, PLACE OF USE MANNER OF USE, AND THE LOCATION AND NAMES OF ALL OTHER WORKS OR STREAMS WHICH ARE OPOSSED BY OR CONNECTED WITH SAID WORKS, ARE FULLY AND CORRECTLY DESIGNATED HEREON.

STATE WATER RIGHT SURVEYOR NO. 1216,
PROFESSIONAL LAND SURVEYOR NO. 13601

KRISTEN J BOWEN
NOTARY PUBLIC
STATE OF NEVADA
APPT. NO. 14-13762-1
MY APPT. EXPIRES MAY 16, 2018

JASON PAUL HIGGINS
Exp. 06/30/17
No. 13601

28 JANUARY 2016

SUBSCRIBED AND SWORN TO BEFORE ME
THIS 28th DAY OF January 2016
Kristen J Bowen
NOTARY PUBLIC IN AND FOR CLARK COUNTY, NEVADA
MY COMMISSION EXPIRES May 16 2018

BASIS OF BEARINGS

SOUTH 89°54'10" EAST, BEING THE BEARING BETWEEN POINTS 196 AND 107 OF THIS SURVEY, ALONG THE NORTH TOWNSHIP LINE OF TOWNSHIP 17 SOUTH, RANGE 49 EAST, M.D.M., ALSO BEING ALONG THE NORTH LINE OF SECTION 4 THEREOF. BASIS OF BEARINGS IS DEPICTED AS SOUTH 89°50'25" EAST AS SHOWN BY RECORD OF SURVEY, FILE NO. 703366 IN THE NYE COUNTY RECORDER'S OFFICE, NYE COUNTY, NEVADA.

NOTES

1) PROPOSED PLACE OF USE AREA SHOWN BY NOMINAL AREAS. ONLY THOSE DIMENSIONS SHOWN HEREON FOR THE BASIS OF BEARINGS AND TIE TO THE POINT OF DIVERSION WERE MEASURED IN A FIELD SURVEY.
2) THE ENTIRE PROPOSED MANNER OF USE IS IRRIGATION PURPOSES.
3) THE PLACE OF USE IS MORE PARTICULARLY DESCRIBED AS:
THE EAST HALF (E1/2) OF SECTION 4 AND
ALL OF SECTION 9 AND
ALL OF SECTION 10 AND
THE NORTHWEST QUARTER (NW1/4) OF THE SOUTHEAST QUARTER (SE1/4), THE NORTH HALF (N1/2) OF THE SOUTHWEST QUARTER (SW1/4), THE SOUTHWEST QUARTER (SW1/4) OF THE SOUTHWEST QUARTER (SW1/4), THE NORTHWEST QUARTER (NW1/4) OF SECTION 15, TOWNSHIP 17 SOUTH, RANGE 49 EAST, M.D.M., NYE COUNTY, NEVADA

WALLACE · MORRIS · KLINE
SURVEYING, LLC.
LAND SURVEY CONSULTING
5740 SOUTH ARVILLE STREET, #206
LAS VEGAS, NEVADA 89118
PH:702.212.3967 FX:702.212.3963

ID	WELL NAME	EXISTING/PROPOSED POD MEASURED BEARING / RECORD BEARING	MEASURED DISTANCE / RECORD DISTANCE	DESCRIPTION OF POINT OF DIVERSION (AN UNDERGROUND SOURCE IN NYE COUNTY, NEVADA)
②	DAIRY CENTER PIVOT	N 89°07'09" E N 46'40" E	270.10' 168'	THE EXISTING POINT OF DIVERSION IS IN THE NORTHEAST QUARTER (NE1/4) OF THE NORTHEAST QUARTER (NE1/4) OF SECTION 9, TOWNSHIP 17 SOUTH, RANGE 49 EAST, M.D.M. OR AT A POINT FROM WHICH THE NORTHEAST CORNER OF SAID SECTION 9 BEARS NORTH 89°07'09" EAST AT A DISTANCE OF 270.10 FEET.
③	R-2	N 01°07'41" E	2574.63	THE PROPOSED POINT OF DIVERSION IS IN THE NORTHEAST QUARTER (NE1/4) OF THE SOUTHEAST QUARTER (SE1/4) OF SECTION 4, TOWNSHIP 17 SOUTH, RANGE 49 EAST, M.D.M. OR AT A POINT FROM WHICH NORTHEAST QUARTER (NE1/4) CORNER OF SAID SECTION 4 BEARS NORTH 01°07'41" EAST AT A DISTANCE OF 2574.63 FEET.

STATE ENGINEER'S USE 75914

FILED
FEB 01 2016
STATE ENGINEER'S OFFICE

RECEIVED
2016 FEB -1 PM 2:21
STATE ENGINEERS OFFICE

MAP TO ACCOMPANY A TEMPORARY APPLICATION TO CHANGE THE POINT OF DIVERSION AND PLACE OF USE FOR ALL OF THE WATER APPROPRIATED UNDER PERMIT NO. 43524 FOR IRRIGATION PURPOSES BY ROCKVIEW DAIRIES, INC. LYING WITHIN THE SOUTHEAST QUARTER (SE1/4) OF SECTION 4, TOWNSHIP 17 SOUTH, RANGE 49 EAST, NYE COUNTY, NEVADA FROM AN UNDERGROUND SOURCE IN AMARGOSA VALLEY, NYE COUNTY, NEVADA

86354 86353 86352 86351 86350 86349 85904 T