

SEC. 21, T.18N., R.29E., M.D.B.&M.
T.C.I.D. SERIAL #'s 296, 296A & 298



SEC. 21, T.18N., R.29E., M.D.B.&M. T.C.I.D.
SERIAL #'s 296, 296A, 298 & 298A

EXISTING PLACE OF USE
PERMIT Nos. 79876 & 84204

Proposed Place of use
210.56 Acres at 3.5 AF/A
Per NRS 533.040 (No. 4)

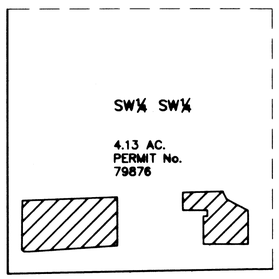

SEC. 21, T.18N., R.29E., M.D.B.&M.
T.C.I.D. SERIAL # 298-A

ACREAGE						
SECTION	TOWNSHIP	RANGE	SUBDIVISION	EXISTING PLACE OF USE (AC)	PROPOSED PLACE OF USE (AC)	DUTY AC.-FT.
21	18	29	SW NW	35.43**		3.5
21	18	29	SE NW	34.00**		3.5
21	18	29	NW SW	36.70**		3.5
21	18	29	NE SW	37.40**		3.5
21	18	29	SE SW	34.80**		3.5
21	18	29	SW SW	28.10**		3.5
				4.13*		3.5
			TOTAL	210.56	210.56***	736.96

* = PERMIT No. 79876.
** = PERMIT No. 84204, PER NRS 533.040 (PARAGRAPH NO. 4).
***= PER NRS 533.040 (PARAGRAPH No. 4)

SURVEYOR'S CERTIFICATE

STATE OF NEVADA
COUNTY OF CARSON CITY } ss.

I, DEAN NEUBAUER, BEING FIRST DULY SWORN, DEPOSE AND SAY THAT THIS MAP, CONSISTING OF ONE SHEET, HAS BEEN CORRECTLY DRAWN TO THE DESIGNATED SCALE FROM TRUCKEE-CARSON IRRIGATION DISTRICT RECORDS; THAT IT TRULY AND CORRECTLY REPRESENTS THE EXISTING AND PROPOSED PLACE OF USE OF WATER FROM THE TRUCKEE AND CARSON RIVERS, PERMIT No. 79876 AND PERMIT No. 84204, IN CHURCHILL COUNTY, NEVADA BY THE SILVER CREEK FARM, LLC FOR IRRIGATION PURPOSES. THAT THE PROPOSED POINT OF DIVERSION, LAHONTON DAM IS UNCHANGED, THE APPROXIMATE LOCATION AND SIZE OF THE DIVERTING CHANNEL OR OTHER CONDUIT, ALL RESERVOIRS OR BASINS, THE LOCATION AND NAMES OF ALL OTHER WORKS WHICH WILL CROSS OR CONNECT WITH THE PROPOSED WORKS, AND THE BOUNDARY OF ALL LANDS, SHOWING BY 40-ACRE SUBDIVISIONS THE AREAS PROPOSED TO BE SERVED, ARE FULLY AND CORRECTLY DESIGNATED THEREON.

Dean Neubauer
STATE WATER RIGHT SURVEYOR, No. 917

SUBSCRIBED AND SWORN TO BEFORE ME THIS 20th DAY OF November, 2015.
BY DEAN NEUBAUER.
NOTARY PUBLIC IN AND FOR CARSON CITY, NEVADA.

L. EICH
NOTARY PUBLIC
STATE OF NEVADA
No. 13-10236-3 My Appt. Exp. Mar. 6, 2017

PROFESSIONAL LAND SURVEYOR STATE OF NEVADA
DEAN NEUBAUER
Exp. 12-31-15
No. 9392
11-20-15

GRAPHIC SCALE

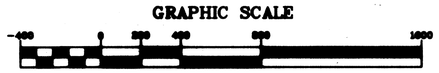

(IN FEET)
1 inch = 400 ft.

SHEET 1 OF 1 SHEETS

STATE ENGINEER'S USE

Note: Proposed Place of use is same as existing. [illegible]

FILED
NOV 23 2015
STATE ENGINEER'S OFFICE

RECEIVED
2015 NOV 23 AM 11:43
STATE ENGINEERS OFFICE

MAP TO ACCOMPANY
APPLICATION TO CHANGE THE PLACE OF USE OF A PORTION OF PERMIT No. 79876 AND PERMIT No. 84204

BY : SILVER CREEK FARM, LLC
FOR : IRRIGATION
FROM : TRUCKEE RIVER & CARSON RIVER
IN : CHURCHILL COUNTY

LUMOS & ASSOCIATES
170 SOUTH MAINE ST
FALLON, NEVADA 89406
TEL (775) 423-2160
FAX (775) 423-6557
JOB No. 8914.000

85689