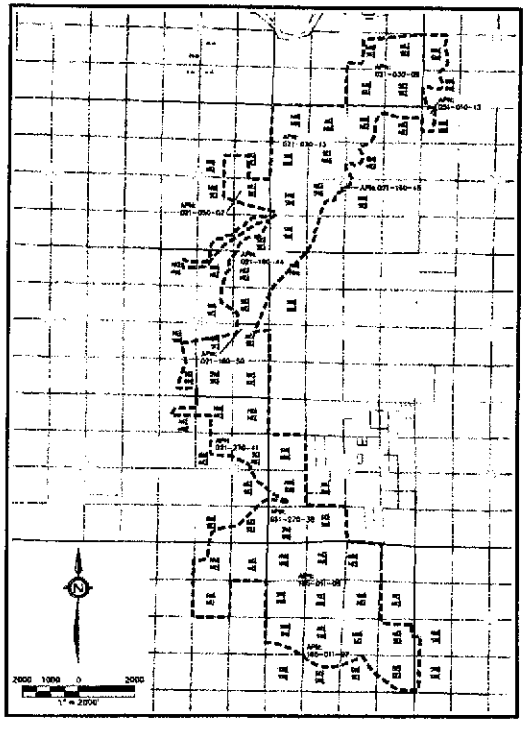

PROPOSED PLACE OF USE
A PORTION OF SECTIONS 14, 15, 21, 22, 23, 27, 28, 33 & 34
T. 19 N., R. 20 E., M.D.M.
AND A PORTION OF SECTIONS 2, 3 & 4
T. 18 N., R. 20 E., M.D.M.

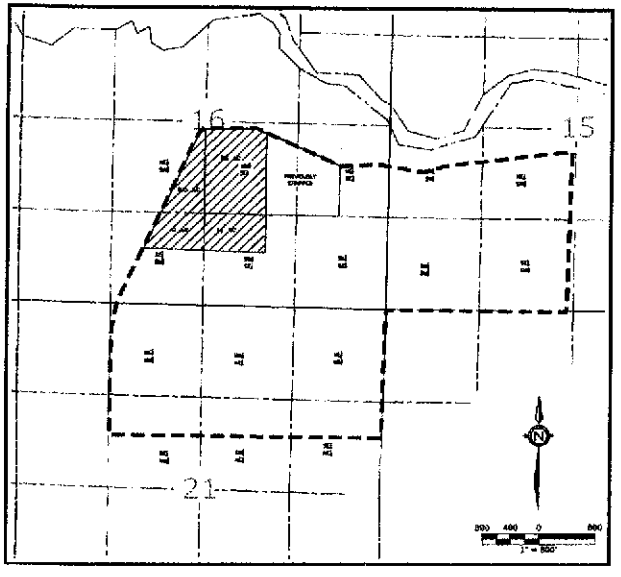

EXISTING PLACE OF USE
A PORTION OF SECTIONS 15, 16 & 21
T. 19 N., R. 20 E., M.D.M.

AREA TO BE STRIPPED
TOTAL = 54.5 AC

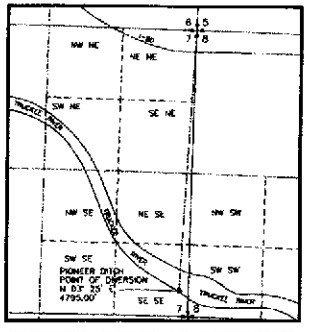

EXISTING POINT OF DIVERSION
PIONEER DITCH
T. 19 N., R. 20 E., M.D.M.

State of Nevada
County of Washoe ss.

I, Glen C. Armstrong, being first duly sworn, depose and say that this map consisting of one (1) sheet, has been correctly drawn to the designated scale from information on file in the Official Records of Washoe County, Nevada, maps prepared by the Washoe County Assessor, and information reproduced electronically from the maps of the Truckee River Adjudicated Suit – United States of America vs. Orr Water Ditch Company, et.al., Inspections have been made by me, or under my supervision and direction between July 6th, 2015 and July 8th, 2015, that it truly and correctly represents the existing location and extent of works used to divert water from the Truckee River in Washoe County, Nevada, by Board of Regents-Nevada for as decreed purposes under Claim 602 that the Point of Diversion, the location, size of the diverting channel or other conduit, location and description of all measuring devices, the location and extent of lands owned or controlled by the applicant upon which water applied for under Claim 602, together with the area in each 40 acre subdivision, and the location and names of all other works or streams which are crossed by or connected with said works are fully and correctly designated hereon.

DRAFT

Glen C. Armstrong
Professional Land Surveyor No. 18451
State Water Rights Surveyor No. 1140

Subscribed and sworn before me on this _____ day of _____, 2015.

Notary Public

BASIS OF BEARINGS

TIE AND BEARING DESCRIPTION TO EXISTING POINT OF DIVERSION FROM THE TRUCKEE RIVER DECREE AND THE FEDERAL WATER MASTER.

STATE ENGINEER'S USE

MAP TO ACCOMPANY AN APPLICATION TO CHANGE THE PLACE OF USE OF A PORTION OF CLAIM 602 FOR AS DECREED PURPOSES BY BOARD OF REGENTS-NEVADA FROM WATERS OF THE TRUCKEE RIVER WITHIN THE CITY OF RENO, WASHOE COUNTY, NEVADA

US DESIGNATORS P.O. Box 7220 Sparks, NV 89431 ph 775-786-6111 fx 775-786-6114

Electronic File Location: G:\Projects\2015\15-0671 Regents\Layout\15-0671 Maps_SE Connector_Proposed ROW.dwg

RECEIVED
2015 NOV 19 AM 11:08
STATE ENGINEERS OFF

T 06671