T 10 NORTH, RANGE 24 EAST M.D.M.

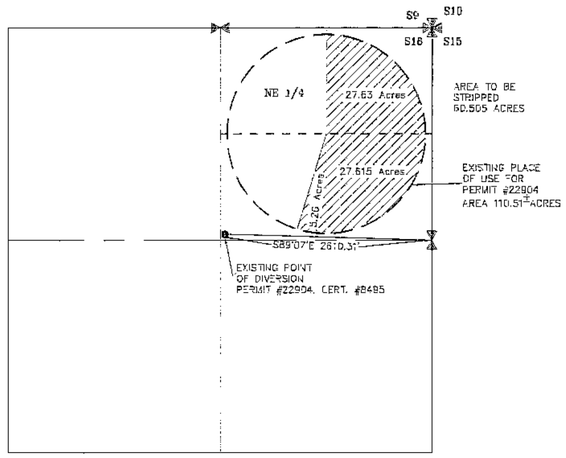

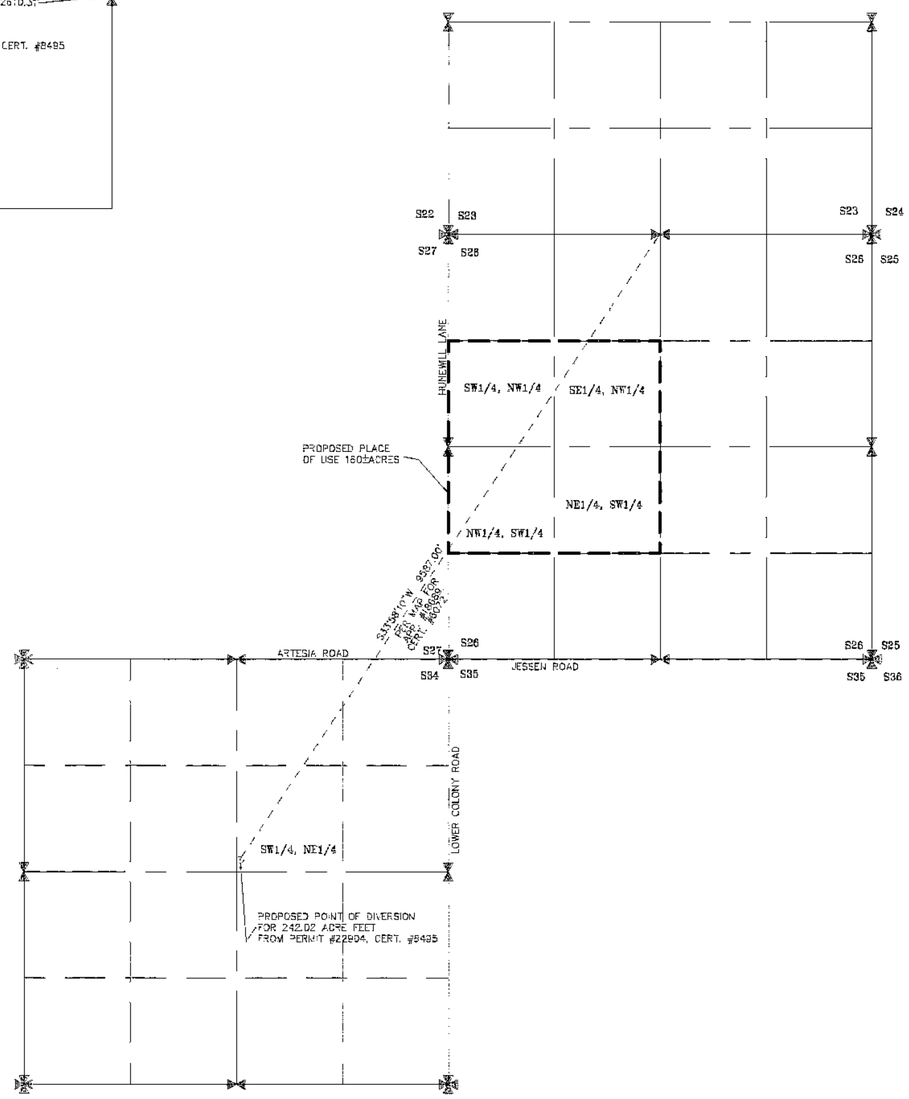

T 12 NORTH, RANGE 23 EAST M.D.M.

Denson Surveying
a professional corporation
SURVEYING & MAPPING
Yerington, Nevada
(775) 463-3611

STATE OF NEVADA }
COUNTY OF LYON } SS

I, Rick P. Christian, being first duly sworn, do depose and say that this map has been correctly drawn to the designated scale from field notes of a survey made under my direction on July 22, 2015, that it truly and correctly represents the extent and location of proposed works to change the point of diversion and place of use of waters heretofor appropriated under Application no. 22904 for irrigation, and domestic purposes by 2008 Vlot Revocable Trust from an underground source in Lyon County.

Rick P. Christian Water right surveyor no. 993

RICK P. CHRISTIAN 9/2/15 PROFESSIONAL LAND SURVEYOR STATE OF NEVADA No. 11178

EXPIRES: 12/31/16

Subscribed and sworn to before me this 8 day of SEPTEMBER, 2015

Jackie Hazen
NOTARY PUBLIC

JACKIE HAZEN NOTARY PUBLIC STATE OF NEVADA COUNTY OF LYON No. 07-2112-12 MY APPT. EXPIRES MARCH 2, 2016

LEGEND

- SECTION CORNER
- QUARTER CORNER
- EXISTING POINT OF DIVERSION
- NEW POINT OF DIVERSION
- PROPOSED PLACE OF USE
- EXISTING PLACE OF USE

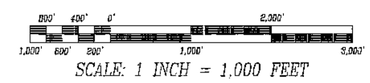

SCALE: 1 INCH = 1,000 FEET

JOB # 15012WR

STATE ENGINEER'S USE

85406T

FILED
SEP 1 8 2015
STATE ENGINEER'S OFFICE

MAP TO ACCOMPANY APPLICATION TO CHANGE THE POINT OF DIVERSION AND PLACE OF USE OF UNDERGROUND WATERS HERETOFOR APPROPRIATED UNDER PERMIT #22904, CERTIFICATE #8495 FOR IRRIGATION AND DOMESTIC PURPOSES BY

2008 Vlot Revocable Trust

IN LYON COUNTY, NEVADA

85406T